

Existing A66	Species-rich Defunct Hedge	Scattered Scrub	Basic Dry Dwarf Shrub Heath
Order Limits	Species-poor Hedge	Broadleaved Parkland/Scattered Trees	Wet Dwarf Shrub Heath
Indicative Site Clearance Area	Species-rich Hedge	Coniferous Parkland/Scattered Trees	Basic Flush
Study Area 250m	Running Water	Mixed Parkland/Scattered Trees	Swamp
<b>Phase 1 Habitat Point</b>	Broadleaved Parkland/Scattered Trees	Broadleaved Recently-felled Woodland	Inundation Vegetation
Broadleaved Parkland/Scattered Trees	Broadleaved Parkland/Scattered Trees	Coniferous Recently-felled Woodland	Other Exposure - Acid/neutral
Coniferous Parkland/Scattered Trees	Coniferous Parkland/Scattered Trees	Mixed Recently-felled Woodland	Standing Water
Scrub - Scattered	Scrub - Scattered	Semi-improved Acid Grassland	Spoil
Terrestrial Invertebrate Transects	Phase 1 Habitat Polygon	Unimproved Neutral Grassland	Arable
<b>Phase 1 Habitat Linear</b>	Broadleaved Semi-natural Woodland	Semi-improved Neutral Grassland	Amenity Grassland
Dry Ditch	Broadleaved Plantation Woodland	Improved Grassland	Ephemeral/Short Perennial
Wall	Coniferous Semi-natural Woodland	Marshy Grassland	Introduced Shrub
Fence	Coniferous Plantation Woodland	Poor Semi-improved Grassland	Caravan Site
Species-poor Hedge and Trees	Mixed Semi-natural Woodland	Continuous Bracken	Buildings
Species-rich Hedge and Trees	Mixed Plantation Woodland	Tall Ruderal	Bare Ground
Species-poor Defunct Hedge	Dense/Continuous Scrub	Non-ruderal	Other Habitat



**national highways** 3 Piccadilly Place Manchester M1 3BN

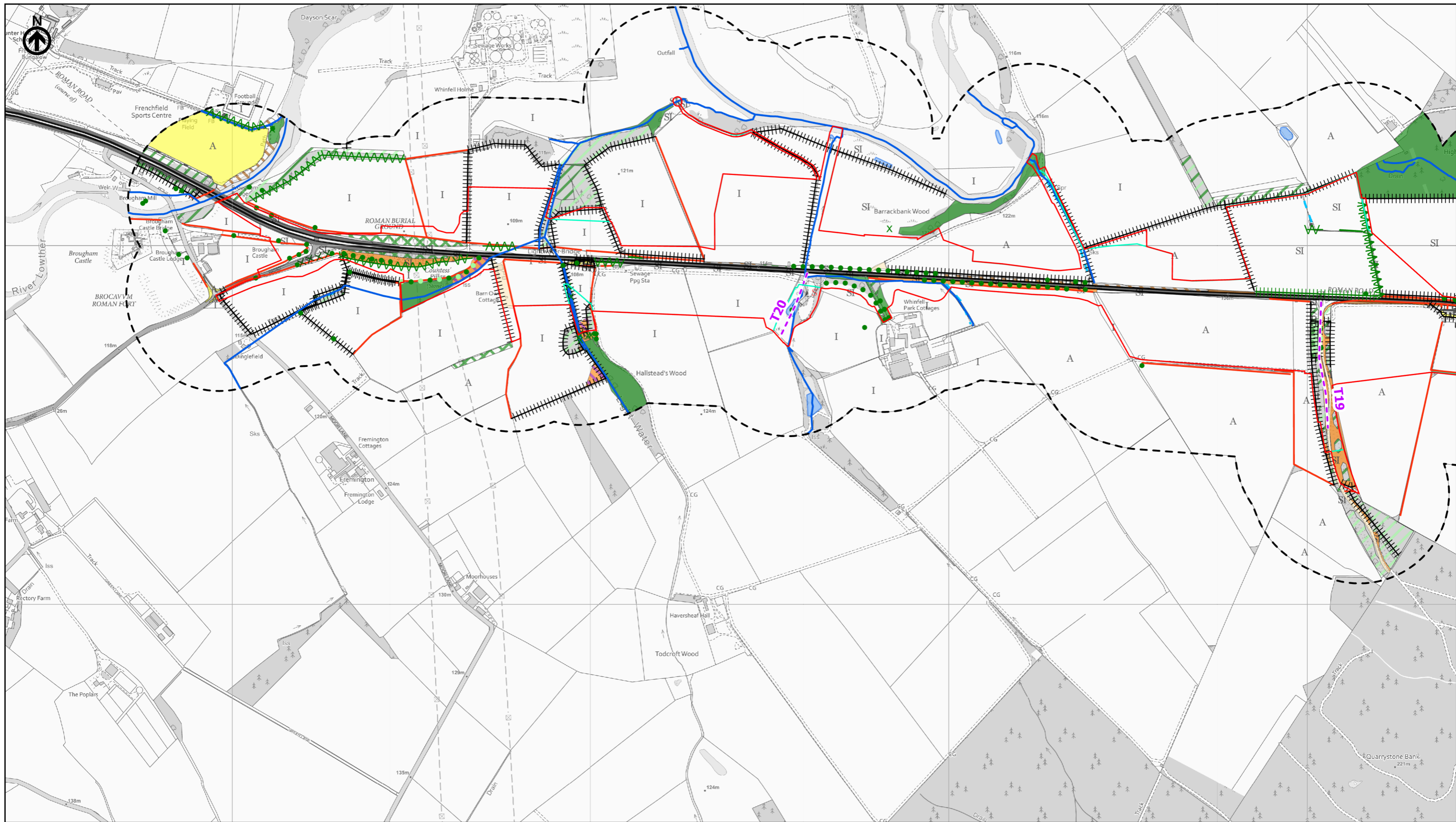
P02	First Issue				
	KBIG	LHAN	TCLE	AMIT	KWHA
	28/03/22	06/04/22	06/04/22	06/04/22	12/04/22
Revision	Created	Checked	Reviewed	Approved	Authorised

Scale @ A3: 1:10,000 | Project Ref No HE565627 | Stage: Stage 3

© Crown copyright and database rights (2022). All rights reserved. OS 100030649. Contains public sector information licensed under the Open Government Licence v3.0.

Project Name <b>A66 Northern Trans-Pennine Project</b>			
Map Title <b>Figure 6.3</b>			
Phase 1 Habitat & Terrestrial Invertebrate Survey Scheme: 0102, M6 Junction 40 to Kemplay Bank			
Sheet 1 of 15			
Map Number Project HE565627	Originator - AMY	Volume - EBD	Location S00 MP - LB - 003411
Suitability S4	Suitability Description FIT FOR STAGE APPROVAL		Revision P02

This Environmental Statement Figure meets the requirements of Regulation 5(2)(l)(ii) of the Infrastructure Planning (Applications: Prescribed Forms and Procedure Regulations) 2009.



- Existing A66
- Order Limits
- Indicative Site Clearance Area
- Study Area 250m
- Phase 1 Habitat Point**
- Broadleaved Parkland/Scattered Trees
- Coniferous Parkland/Scattered Trees
- Scrub - Scattered
- Terrestrial Invertebrate Transects
- Phase 1 Habitat Linear**
- Dry Ditch
- Wall
- Fence
- Species-poor Hedge and Trees
- Species-rich Hedge and Trees
- Species-poor Defunct Hedge
- Species-rich Defunct Hedge
- Species-poor Hedge
- Species-rich Hedge
- Running Water
- Mixed Parkland/Scattered Trees
- Broadleaved Parkland/Scattered Trees
- Coniferous Parkland/Scattered Trees
- Scrub - Scattered
- Phase 1 Habitat Polygon**
- Broadleaved Semi-natural Woodland
- Broadleaved Plantation Woodland
- Coniferous Semi-natural Woodland
- Coniferous Plantation Woodland
- Mixed Semi-natural Woodland
- Mixed Plantation Woodland
- Dense/Continuous Scrub
- Scattered Scrub
- Broadleaved Parkland/Scattered Trees
- Coniferous Parkland/Scattered Trees
- Mixed Parkland/Scattered Trees
- Broadleaved Recently-felled Woodland
- Coniferous Recently-felled Woodland
- Mixed Recently-felled Woodland
- Semi-improved Acid Grassland
- Unimproved Neutral Grassland
- Semi-improved Neutral Grassland
- Improved Grassland
- Marshy Grassland
- Poor Semi-improved Grassland
- Continuous Bracken
- Tall Ruderal
- Non-ruderal
- Basic Dry Dwarf Shrub Heath
- Wet Dwarf Shrub Heath
- Basic Flush
- Swamp
- Inundation Vegetation
- Other Exposure - Acid/neutral
- Standing Water
- Spoil
- Arable
- Amenity Grassland
- Ephemeral/Short Perennial
- Introduced Shrub
- Caravan Site
- Buildings
- Bare Ground
- Other Habitat



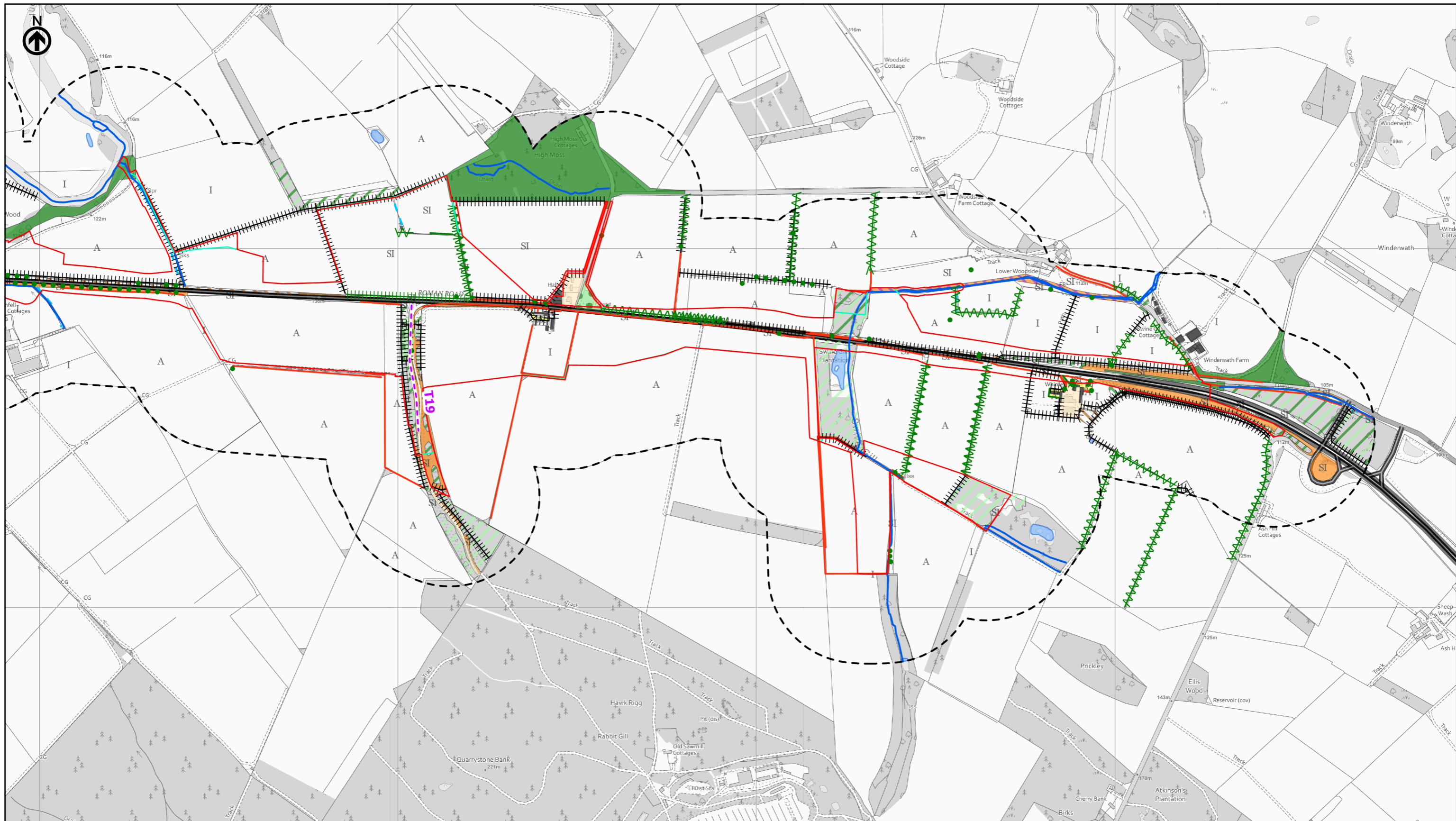
**national highways** 3 Piccadilly Place Manchester M1 3BN

P02	First Issue				
	KBIG	LHAN	TCLE	AMIT	KWHA
	28/03/22	06/04/22	06/04/22	06/04/22	12/04/22
Revision	Created	Checked	Reviewed	Approved	Authorised

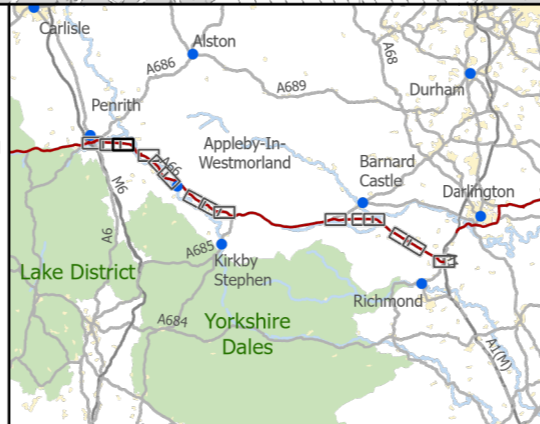
Scale @ A3: 1:10,000 | Project Ref No HE565627 | Stage: Stage 3

© Crown copyright and database rights (2022). All rights reserved. OS 100030649. Contains public sector information licensed under the Open Government Licence v3.0.

Project Name <b>A66 Northern Trans-Pennine Project</b>			
Map Title <b>Figure 6.3</b>			
Phase 1 Habitat & Terrestrial Invertebrate Survey Scheme: 03, Penrith to Temple Sowerby			
Sheet 2 of 15			
Map Number Project	Originator	Volume	
HE565627	AMY	EBD	
S00	MP - LB	003412	
Location	Type	Role	Number
S4	FIT FOR STAGE APPROVAL		P02



- |  |  |   |  |
|--|--|---|--|
| <ul style="list-style-type: none"> <li>Existing A66</li> <li>Order Limits</li> <li>Indicative Site Clearance Area</li> <li>Study Area 250m</li> <li>Phase 1 Habitat Point</li> <li>Broadleaved Parkland/Scattered Trees</li> <li>Coniferous Parkland/Scattered Trees</li> <li>Scrub - Scattered</li> <li>Terrestrial Invertebrate Transects</li> <li>Phase 1 Habitat Linear</li> <li>Dry Ditch</li> <li>Wall</li> <li>Fence</li> <li>Species-poor Hedge and Trees</li> <li>Species-rich Hedge and Trees</li> <li>Species-poor Defunct Hedge</li> </ul> | <ul style="list-style-type: none"> <li>Species-rich Defunct Hedge</li> <li>Species-poor Hedge</li> <li>Species-rich Hedge</li> <li>Running Water</li> <li>Mixed Parkland/Scattered Trees</li> <li>Broadleaved Parkland/Scattered Trees</li> <li>Coniferous Parkland/Scattered Trees</li> <li>Scrub - Scattered</li> <li>Phase 1 Habitat Polygon</li> <li>Broadleaved Semi-natural Woodland</li> <li>Broadleaved Plantation Woodland</li> <li>Coniferous Semi-natural Woodland</li> <li>Coniferous Plantation Woodland</li> <li>Mixed Semi-natural Woodland</li> <li>Mixed Plantation Woodland</li> <li>Dense/Continuous Scrub</li> </ul> | <ul style="list-style-type: none"> <li>Scattered Scrub</li> <li>Broadleaved Parkland/Scattered Trees</li> <li>Coniferous Parkland/Scattered Trees</li> <li>Mixed Parkland/Scattered Trees</li> <li>Broadleaved Recently-felled Woodland</li> <li>Coniferous Recently-felled Woodland</li> <li>Mixed Recently-felled Woodland</li> <li>Semi-improved Acid Grassland</li> <li>Unimproved Neutral Grassland</li> <li>Semi-improved Neutral Grassland</li> <li>Improved Grassland</li> <li>Marshy Grassland</li> <li>Poor Semi-improved Grassland</li> <li>Continuous Bracken</li> <li>Tall Ruderal</li> <li>Non-ruderal</li> </ul> | <ul style="list-style-type: none"> <li>Basic Dry Dwarf Shrub Heath</li> <li>Wet Dwarf Shrub Heath</li> <li>Basic Flush</li> <li>Swamp</li> <li>Inundation Vegetation</li> <li>Other Exposure - Acid/neutral</li> <li>Standing Water</li> <li>Spoil</li> <li>Arable</li> <li>Amenity Grassland</li> <li>Ephemeral/Short Perennial</li> <li>Introduced Shrub</li> <li>Caravan Site</li> <li>Buildings</li> <li>Bare Ground</li> <li>Other Habitat</li> </ul> |
|--|--|---|--|



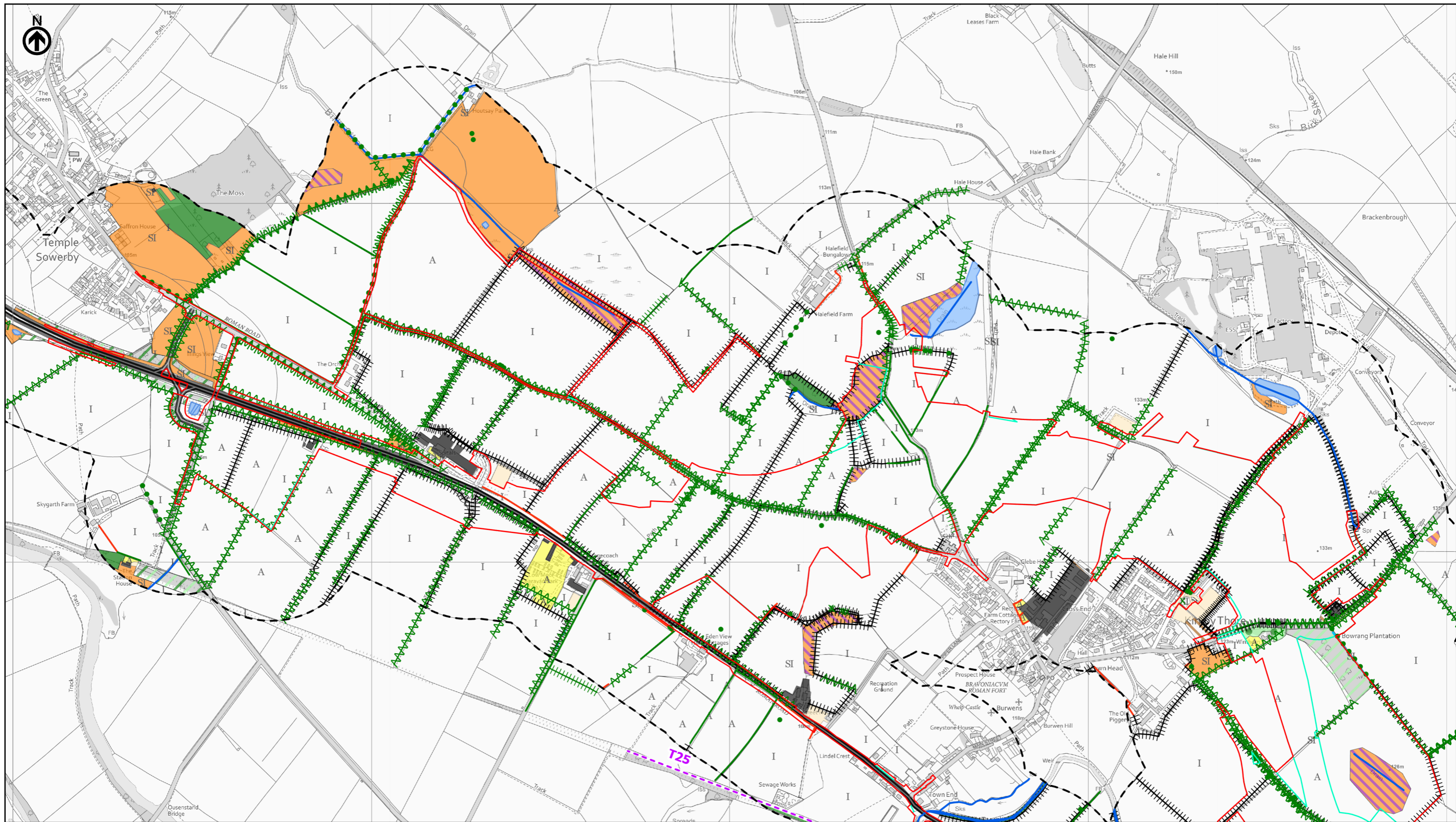
**national highways** 3 Piccadilly Place Manchester M1 3BN

P02	First Issue				
	KBIG	LHAN	TCLE	AMIT	KWHA
	28/03/22	06/04/22	06/04/22	06/04/22	12/04/22
Revision	Created	Checked	Reviewed	Approved	Authorised

Scale @ A3: 1:10,000 | Project Ref No HE565627 | Stage: Stage 3

© Crown copyright and database rights (2022). All rights reserved. OS 100030649. Contains public sector information licensed under the Open Government Licence v3.0.

Project Name <b>A66 Northern Trans-Pennine Project</b>			
Map Title <b>Figure 6.3</b>			
Phase 1 Habitat & Terrestrial Invertebrate Survey Scheme: 03, Penrith to Temple Sowerby			
Sheet 3 of 15			
Map Number Project	Originator	Volume	
HE565627	AMY	EBD	
S00	MP	LB	003413
Location	Type	Role	Number
S4	FIT FOR STAGE APPROVAL		P02



- Existing A66
- Order Limits
- Indicative Site Clearance Area
- Study Area 250m
- Phase 1 Habitat Point**
- Broadleaved Parkland/Scattered Trees
- Coniferous Parkland/Scattered Trees
- Scrub - Scattered
- Terrestrial Invertebrate Transects
- Phase 1 Habitat Linear**
- Dry Ditch
- Wall
- Fence
- Species-poor Hedge and Trees
- Species-rich Hedge and Trees
- Species-poor Defunct Hedge
- Species-rich Defunct Hedge
- Species-poor Hedge
- Species-rich Hedge
- Running Water
- Mixed Parkland/Scattered Trees
- Broadleaved Parkland/Scattered Trees
- Coniferous Parkland/Scattered Trees
- Scrub - Scattered
- Phase 1 Habitat Polygon**
- Broadleaved Semi-natural Woodland
- Broadleaved Plantation Woodland
- Coniferous Semi-natural Woodland
- Coniferous Plantation Woodland
- Mixed Semi-natural Woodland
- Mixed Plantation Woodland
- Dense/Continuous Scrub
- Scattered Scrub
- Broadleaved Parkland/Scattered Trees
- Coniferous Parkland/Scattered Trees
- Mixed Parkland/Scattered Trees
- Broadleaved Recently-felled Woodland
- Coniferous Recently-felled Woodland
- Mixed Recently-felled Woodland
- Semi-improved Acid Grassland
- Unimproved Neutral Grassland
- Semi-improved Neutral Grassland
- Improved Grassland
- Marshy Grassland
- Coniferous Woodland
- Poor Semi-improved Grassland
- Continuous Bracken
- Tall Ruderal
- Non-ruderal
- Basic Dry Dwarf Shrub Heath
- Wet Dwarf Shrub Heath
- Basic Flush
- Swamp
- Inundation Vegetation
- Other Exposure - Acid/neutral
- Standing Water
- Spoil
- Arable
- Amenity Grassland
- Ephemeral/Short Perennial
- Introduced Shrub
- Caravan Site
- Buildings
- Bare Ground
- Other Habitat



**national highways** 3 Piccadilly Place Manchester M1 3BN

P02	First Issue				
	KBIG	LHAN	TCLE	AMIT	KWHA
	28/03/22	06/04/22	06/04/22	06/04/22	12/04/22
Revision	Created	Checked	Reviewed	Approved	Authorised

Kilometres  
0 0.25 0.5

Scale @ A3: 1:10,000 | Project Ref No HE565627 | Stage: Stage 3

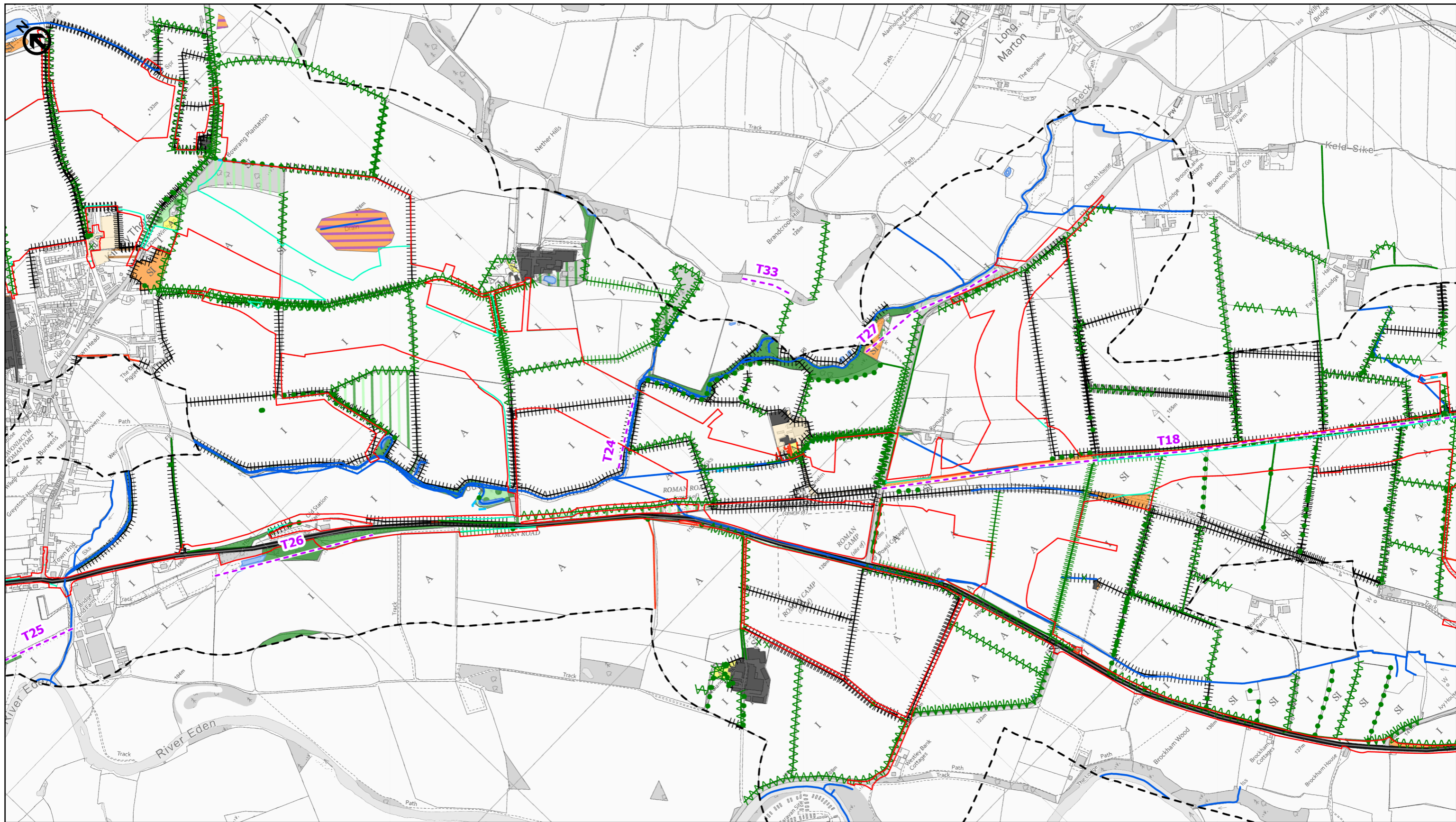
© Crown copyright and database rights (2022). All rights reserved. OS 100030649. Contains public sector information licensed under the Open Government Licence v3.0.

**Project Name**  
A66 Northern Trans-Pennine Project

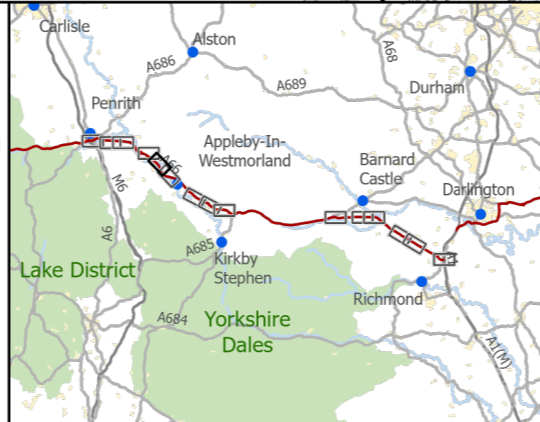
**Map Title**  
Figure 6.3  
Phase 1 Habitat & Terrestrial Invertebrate Survey  
Scheme: 0405, Temple Sowerby to Appleby  
Sheet 4 of 15

Map Number	Project	Originator	Volume
HE565627	-	AMY	EBD
S00	-	MP - LB	003414
Location	Type	Role	Number

Suitability	Suitability Description	Revision
S4	FIT FOR STAGE APPROVAL	P02



- |  |  |   |  |
|--|--|---|--|
| <ul style="list-style-type: none"> <li>Existing A66</li> <li>Order Limits</li> <li>Indicative Site Clearance Area</li> <li>Study Area 250m</li> <li>Phase 1 Habitat Point</li> <li>Broadleaved Parkland/Scattered Trees</li> <li>Coniferous Parkland/Scattered Trees</li> <li>Scrub - Scattered</li> <li>Terrestrial Invertebrate Transects</li> <li>Phase 1 Habitat Linear</li> <li>Dry Ditch</li> <li>Wall</li> <li>Fence</li> <li>Species-poor Hedge and Trees</li> <li>Species-rich Hedge and Trees</li> <li>Species-poor Defunct Hedge</li> </ul> | <ul style="list-style-type: none"> <li>Species-rich Defunct Hedge</li> <li>Species-poor Hedge</li> <li>Species-rich Hedge</li> <li>Running Water</li> <li>Mixed Parkland/Scattered Trees</li> <li>Broadleaved Parkland/Scattered Trees</li> <li>Coniferous Parkland/Scattered Trees</li> <li>Scrub - Scattered</li> <li>Phase 1 Habitat Polygon</li> <li>Broadleaved Semi-natural Woodland</li> <li>Broadleaved Plantation Woodland</li> <li>Coniferous Semi-natural Woodland</li> <li>Coniferous Plantation Woodland</li> <li>Mixed Semi-natural Woodland</li> <li>Mixed Plantation Woodland</li> <li>Dense/Continuous Scrub</li> </ul> | <ul style="list-style-type: none"> <li>Scattered Scrub</li> <li>Broadleaved Parkland/Scattered Trees</li> <li>Coniferous Parkland/Scattered Trees</li> <li>Mixed Parkland/Scattered Trees</li> <li>Broadleaved Recently-felled Woodland</li> <li>Coniferous Recently-felled Woodland</li> <li>Mixed Recently-felled Woodland</li> <li>Semi-improved Acid Grassland</li> <li>Unimproved Neutral Grassland</li> <li>Semi-improved Neutral Grassland</li> <li>Improved Grassland</li> <li>Marshy Grassland</li> <li>Poor Semi-improved Grassland</li> <li>Continuous Bracken</li> <li>Tall Ruderal</li> <li>Non-ruderal</li> </ul> | <ul style="list-style-type: none"> <li>Basic Dry Dwarf Shrub Heath</li> <li>Wet Dwarf Shrub Heath</li> <li>Basic Flush</li> <li>Swamp</li> <li>Inundation Vegetation</li> <li>Other Exposure - Acid/neutral</li> <li>Standing Water</li> <li>Spoil</li> <li>Arable</li> <li>Amenity Grassland</li> <li>Ephemeral/Short Perennial</li> <li>Introduced Shrub</li> <li>Caravan Site</li> <li>Buildings</li> <li>Bare Ground</li> <li>Other Habitat</li> </ul> |
|--|--|---|--|



**national highways**

3 Piccadilly Place  
Manchester  
M1 3BN

P02	First Issue				
	KBIG	LHAN	TCLE	AMIT	KWHA
	28/03/22	06/04/22	06/04/22	06/04/22	12/04/22
Revision	Created	Checked	Reviewed	Approved	Authorised

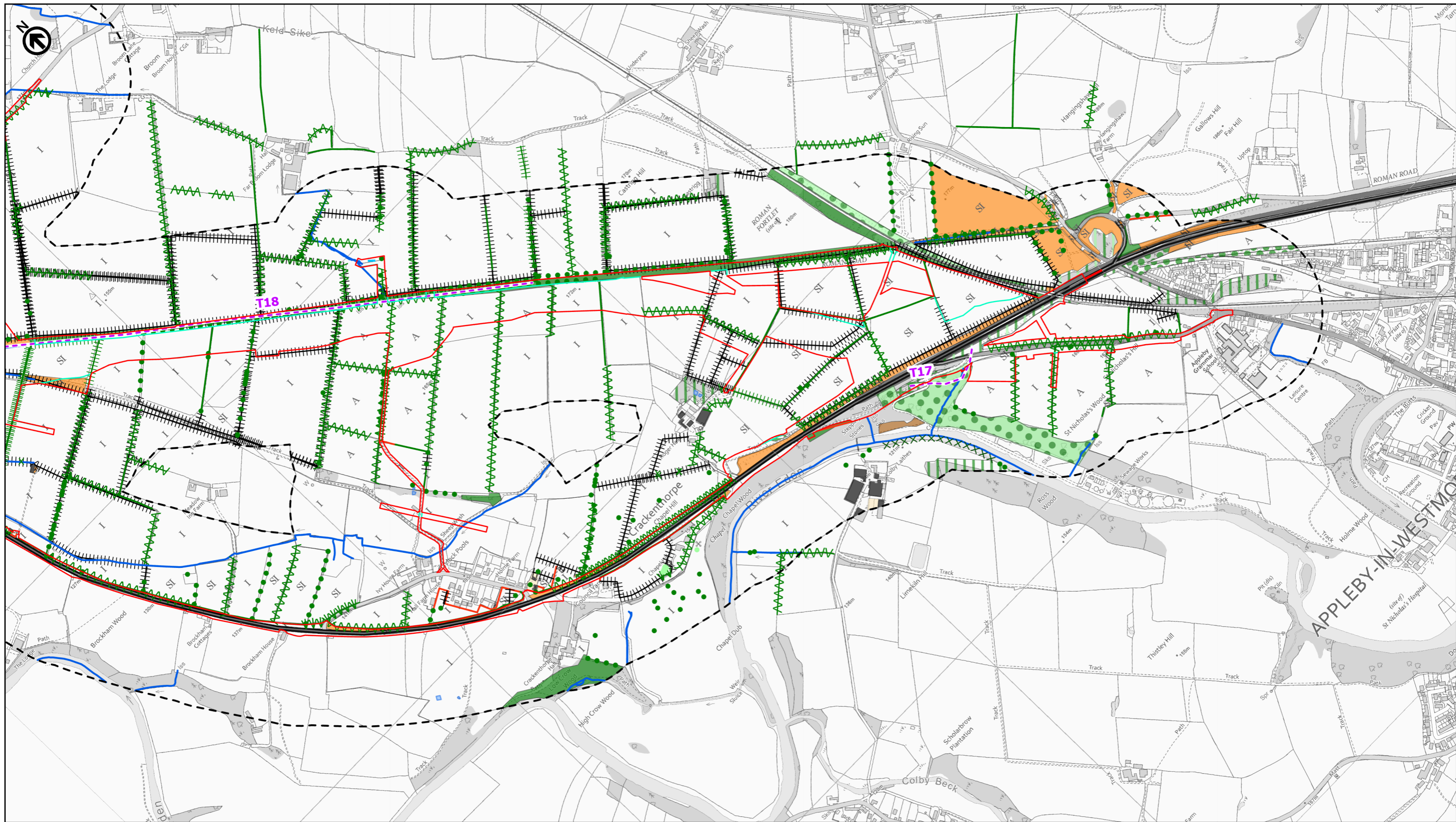
Kilometres  
0 0.25 0.5

Scale @ A3: 1:10,000 | Project Ref No HE565627 | Stage: Stage 3

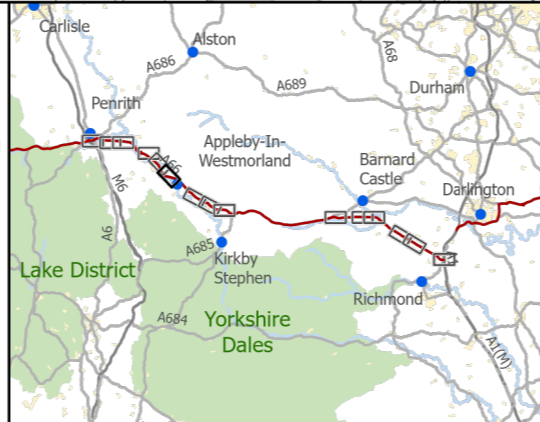
© Crown copyright and database rights (2022). All rights reserved. OS 100030649. Contains public sector information licensed under the Open Government Licence v3.0.

Project Name <b>A66 Northern Trans-Pennine Project</b>			
Map Title <b>Figure 6.3</b>			
Phase 1 Habitat & Terrestrial Invertebrate Survey Scheme: 0405, Temple Sowerby to Appleby			
Sheet 5 of 15			
Map Number Project	Originator	Volume	
HE565627	AMY	EBD	
S00 Location		MP - LB - 003415 Type   Role   Number	
Suitability S4	Suitability Description FIT FOR STAGE APPROVAL		Revision P02

This Environmental Statement Figure meets the requirements of Regulation 5(2)(l)(ii) of the Infrastructure Planning (Applications: Prescribed Forms and Procedure Regulations) 2009.



- |  |  |   |  |
|--|--|---|--|
| <ul style="list-style-type: none"> <li> Existing A66</li> <li> Order Limits</li> <li> Indicative Site Clearance Area</li> <li> Study Area 250m</li> <li><b>Phase 1 Habitat Point</b> <ul style="list-style-type: none"> <li> Broadleaved Parkland/Scattered Trees</li> <li> Coniferous Parkland/Scattered Trees</li> <li> Scrub - Scattered</li> <li> Terrestrial Invertebrate Transects</li> </ul> </li> <li><b>Phase 1 Habitat Linear</b> <ul style="list-style-type: none"> <li> Dry Ditch</li> <li> Wall</li> <li> Fence</li> <li> Species-poor Hedge and Trees</li> <li> Species-rich Hedge and Trees</li> <li> Species-poor Defunct Hedge</li> </ul> </li> </ul> | <ul style="list-style-type: none"> <li> Species-rich Defunct Hedge</li> <li> Species-poor Hedge</li> <li> Species-rich Hedge</li> <li> Running Water</li> <li> Mixed Parkland/Scattered Trees</li> <li> Broadleaved Parkland/Scattered Trees</li> <li> Coniferous Parkland/Scattered Trees</li> <li> Scrub - Scattered</li> <li><b>Phase 1 Habitat Polygon</b> <ul style="list-style-type: none"> <li> Broadleaved Semi-natural Woodland</li> <li> Broadleaved Plantation Woodland</li> <li> Coniferous Semi-natural Woodland</li> <li> Coniferous Plantation Woodland</li> <li> Mixed Semi-natural Woodland</li> <li> Mixed Plantation Woodland</li> <li> Dense/Continuous Scrub</li> </ul> </li> </ul> | <ul style="list-style-type: none"> <li> Scattered Scrub</li> <li> Broadleaved Parkland/Scattered Trees</li> <li> Coniferous Parkland/Scattered Trees</li> <li> Mixed Parkland/Scattered Trees</li> <li> Broadleaved Recently-felled Woodland</li> <li> Coniferous Recently-felled Woodland</li> <li> Mixed Recently-felled Woodland</li> <li> Semi-improved Acid Grassland</li> <li> Unimproved Neutral Grassland</li> <li> Semi-improved Neutral Grassland</li> <li> Improved Grassland</li> <li> Marshy Grassland</li> <li> Poor Semi-improved Grassland</li> <li> Continuous Bracken</li> <li> Tall Ruderal</li> <li> Non-ruderal</li> </ul> | <ul style="list-style-type: none"> <li> Basic Dry Dwarf Shrub Heath</li> <li> Wet Dwarf Shrub Heath</li> <li> Basic Flush</li> <li> Swamp</li> <li> Inundation Vegetation</li> <li> Other Exposure - Acid/neutral</li> <li> Standing Water</li> <li> Spoil</li> <li> Arable</li> <li> Amenity Grassland</li> <li> Ephemeral/Short Perennial</li> <li> Introduced Shrub</li> <li> Caravan Site</li> <li> Buildings</li> <li> Bare Ground</li> <li> Other Habitat</li> </ul> |
|--|--|---|--|



**national highways** 3 Piccadilly Place Manchester M1 3BN

P02	First Issue				
	KBIG	LHAN	TCLE	AMIT	KWHA
	28/03/22	06/04/22	06/04/22	06/04/22	12/04/22
Revision	Created	Checked	Reviewed	Approved	Authorised

Scale @ A3: 1:10,000 | Project Ref No HE565627 | Stage: Stage 3

© Crown copyright and database rights (2022). All rights reserved. OS 100030649. Contains public sector information licensed under the Open Government Licence v3.0.

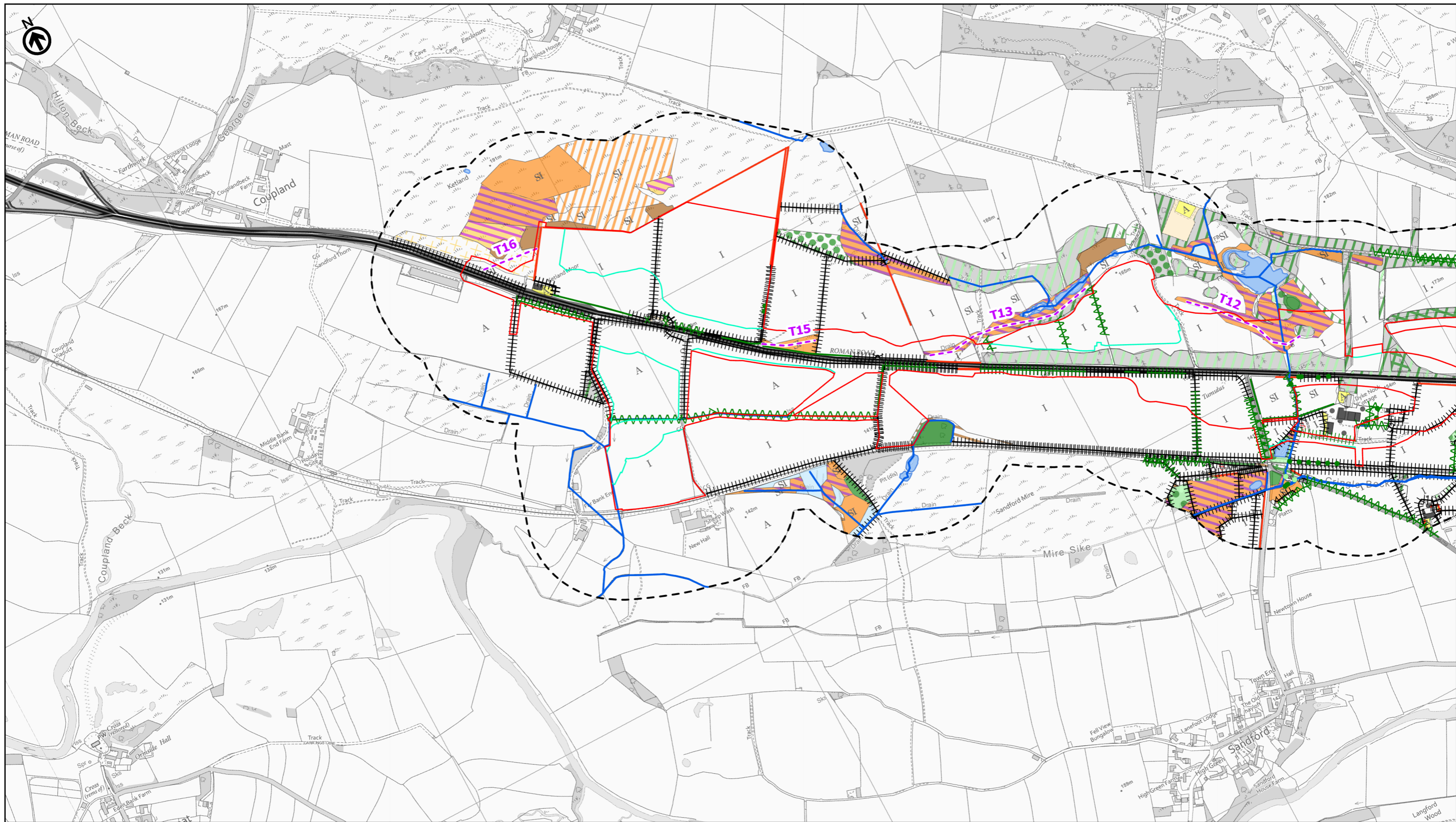
**Project Name**  
A66 Northern Trans-Pennine Project

**Map Title**  
Figure 6.3  
Phase 1 Habitat & Terrestrial Invertebrate Survey Scheme: 0405, Temple Sowerby to Appley  
Sheet 6 of 15

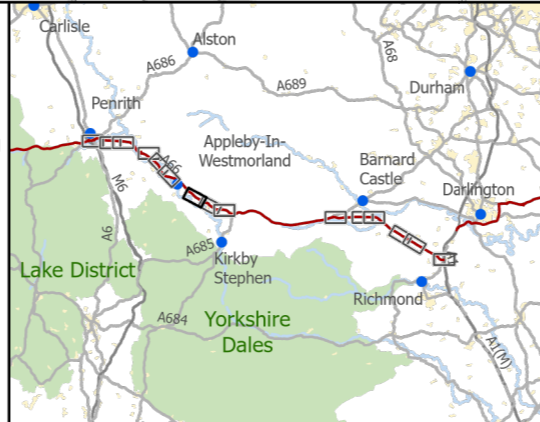
Map Number	Project	Originator	Volume
HE565627	-	AMY	EBD
S00	-	MP - LB -	003416
Location		Type	Role

Suitability	Suitability Description	Revision
S4	FIT FOR STAGE APPROVAL	P02

This Environmental Statement Figure meets the requirements of Regulation 5(2)(1)(ii) of the Infrastructure Planning (Applications: Prescribed Forms and Procedure Regulations) 2009.



- Existing A66
- Order Limits
- Indicative Site Clearance Area
- Study Area 250m
- Phase 1 Habitat Point**
- Broadleaved Parkland/Scattered Trees
- Coniferous Parkland/Scattered Trees
- Scrub - Scattered
- Terrestrial Invertebrate Transects
- Phase 1 Habitat Linear**
- Dry Ditch
- Wall
- Fence
- Species-poor Hedge and Trees
- Species-rich Hedge and Trees
- Species-poor Defunct Hedge
- Species-rich Defunct Hedge
- Species-poor Hedge
- Species-rich Hedge
- Running Water
- Mixed Parkland/Scattered Trees
- Broadleaved Parkland/Scattered Trees
- Coniferous Parkland/Scattered Trees
- Scrub - Scattered
- Phase 1 Habitat Polygon**
- Broadleaved Semi-natural Woodland
- Broadleaved Plantation Woodland
- Coniferous Semi-natural Woodland
- Coniferous Plantation Woodland
- Mixed Semi-natural Woodland
- Mixed Plantation Woodland
- Dense/Continuous Scrub
- Scattered Scrub
- Broadleaved Parkland/Scattered Trees
- Coniferous Parkland/Scattered Trees
- Mixed Parkland/Scattered Trees
- Broadleaved Recently-felled Woodland
- Coniferous Recently-felled Woodland
- Mixed Recently-felled Woodland
- Semi-improved Acid Grassland
- Unimproved Neutral Grassland
- Semi-improved Neutral Grassland
- Improved Grassland
- Marshy Grassland
- Coniferous Plantation Woodland
- Mixed Semi-natural Woodland
- Mixed Plantation Woodland
- Dense/Continuous Scrub
- Basic Dry Dwarf Shrub Heath
- Wet Dwarf Shrub Heath
- Basic Flush
- Swamp
- Inundation Vegetation
- Other Exposure - Acid/neutral
- Standing Water
- Spoil
- Arable
- Amenity Grassland
- Ephemeral/Short Perennial
- Introduced Shrub
- Caravan Site
- Buildings
- Bare Ground
- Other Habitat



**national highways** 3 Piccadilly Place Manchester M1 3BN

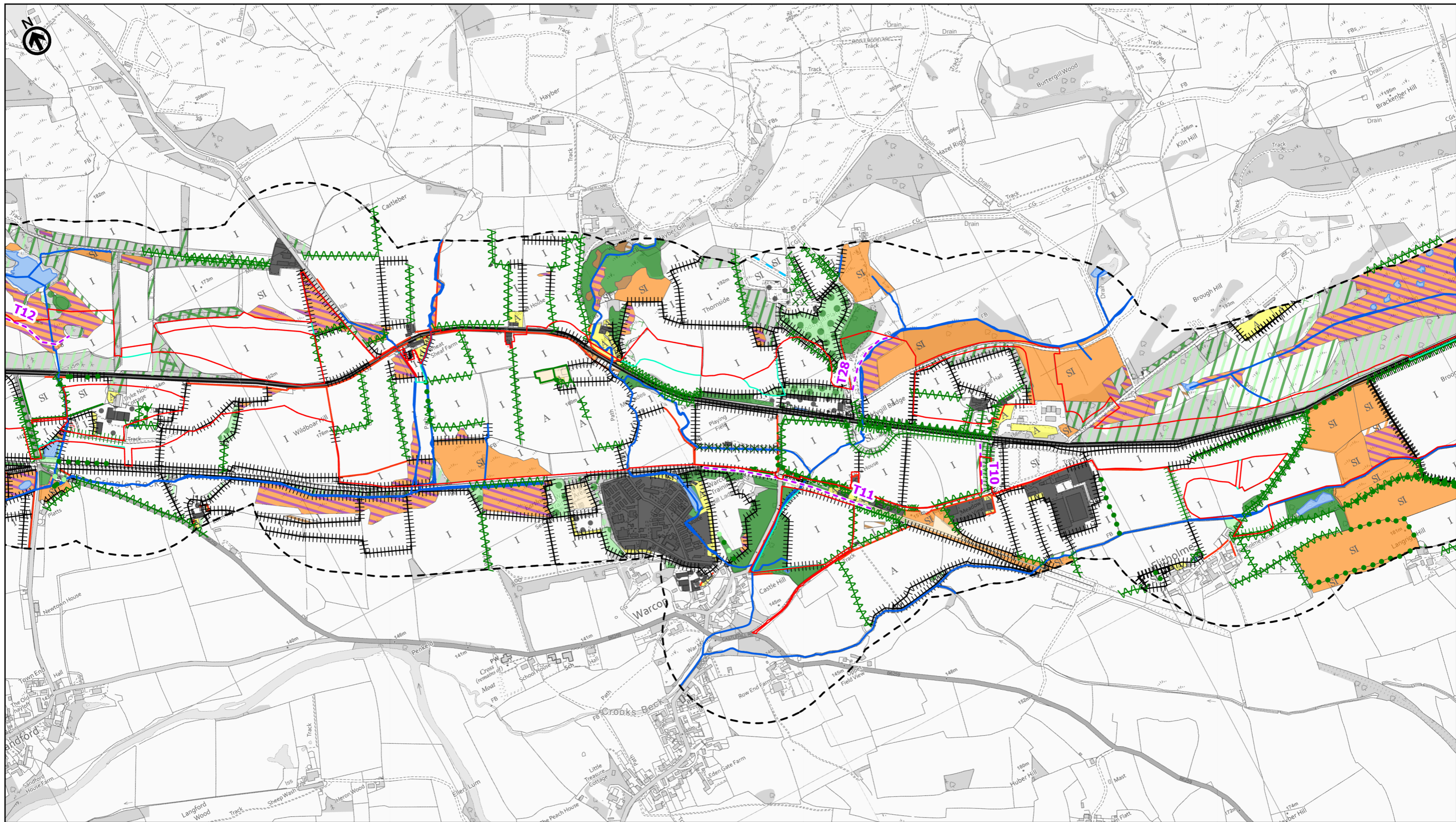
P02	First Issue				
	KBIG	LHAN	TCLE	AMIT	KWHA
	28/03/22	06/04/22	06/04/22	06/04/22	12/04/22
Revision	Created	Checked	Reviewed	Approved	Authorised

Scale @ A3: 1:10,000 | Project Ref No HE565627 | Stage: Stage 3

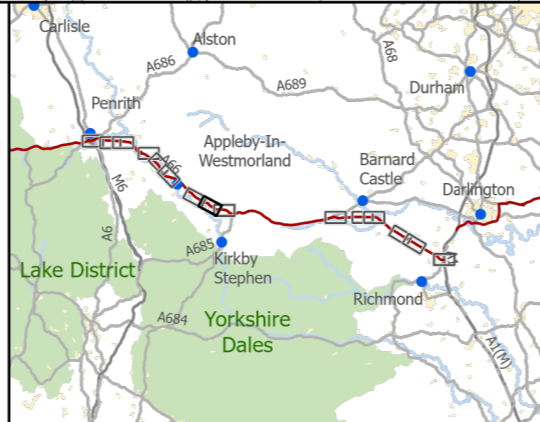
© Crown copyright and database rights (2022). All rights reserved. OS 100030649. Contains public sector information licensed under the Open Government Licence v3.0.

Project Name <b>A66 Northern Trans-Pennine Project</b>			
Map Title <b>Figure 6.3</b>			
Phase 1 Habitat & Terrestrial Invertebrate Survey			
Scheme: 06, Appleby to Brough			
Sheet 7 of 15			
Map Number Project	Originator	Volume	
HE565627	AMY	EBD	
S00	MP	LB	003417
Location	Type	Role	Number
S4	FIT FOR STAGE APPROVAL		P02

This Environmental Statement Figure meets the requirements of Regulation 5(2)(1)(ii) of the Infrastructure Planning (Applications: Prescribed Forms and Procedure Regulations) 2009.



- Existing A66
- Order Limits
- Indicative Site Clearance Area
- Study Area 250m
- Phase 1 Habitat Point**
- Broadleaved Parkland/Scattered Trees
- Coniferous Parkland/Scattered Trees
- Scrub - Scattered
- Terrestrial Invertebrate Transects
- Phase 1 Habitat Linear**
- Dry Ditch
- Wall
- Fence
- Species-poor Hedge and Trees
- Species-rich Hedge and Trees
- Species-poor Defunct Hedge
- Species-rich Defunct Hedge
- Species-poor Hedge
- Species-rich Hedge
- Running Water
- Mixed Parkland/Scattered Trees
- Broadleaved Parkland/Scattered Trees
- Coniferous Parkland/Scattered Trees
- Scrub - Scattered
- Phase 1 Habitat Polygon**
- Broadleaved Semi-natural Woodland
- Broadleaved Plantation Woodland
- Coniferous Semi-natural Woodland
- Coniferous Plantation Woodland
- Mixed Semi-natural Woodland
- Mixed Plantation Woodland
- Dense/Continuous Scrub
- Scattered Scrub
- Broadleaved Parkland/Scattered Trees
- Coniferous Parkland/Scattered Trees
- Mixed Parkland/Scattered Trees
- Broadleaved Recently-felled Woodland
- Coniferous Recently-felled Woodland
- Mixed Recently-felled Woodland
- Semi-improved Acid Grassland
- Unimproved Neutral Grassland
- Semi-improved Neutral Grassland
- Improved Grassland
- Marshy Grassland
- Poor Semi-improved Grassland
- Continuous Bracken
- Tall Ruderal
- Non-ruderal
- Basic Dry Dwarf Shrub Heath
- Wet Dwarf Shrub Heath
- Basic Flush
- Swamp
- Inundation Vegetation
- Other Exposure - Acid/neutral
- Standing Water
- Spoil
- Arable
- Amenity Grassland
- Ephemeral/Short Perennial
- Introduced Shrub
- Caravan Site
- Buildings
- Bare Ground
- Other Habitat



**national highways** 3 Piccadilly Place Manchester M1 3BN

P02	First Issue				
	KBIG	LHAN	TCLE	AMIT	KWHA
	28/03/22	06/04/22	06/04/22	06/04/22	12/04/22
Revision	Created	Checked	Reviewed	Approved	Authorised

Scale @ A3: 1:10,000 | Project Ref No HE565627 | Stage: Stage 3

© Crown copyright and database rights (2022). All rights reserved. OS 100030649. Contains public sector information licensed under the Open Government Licence v3.0.

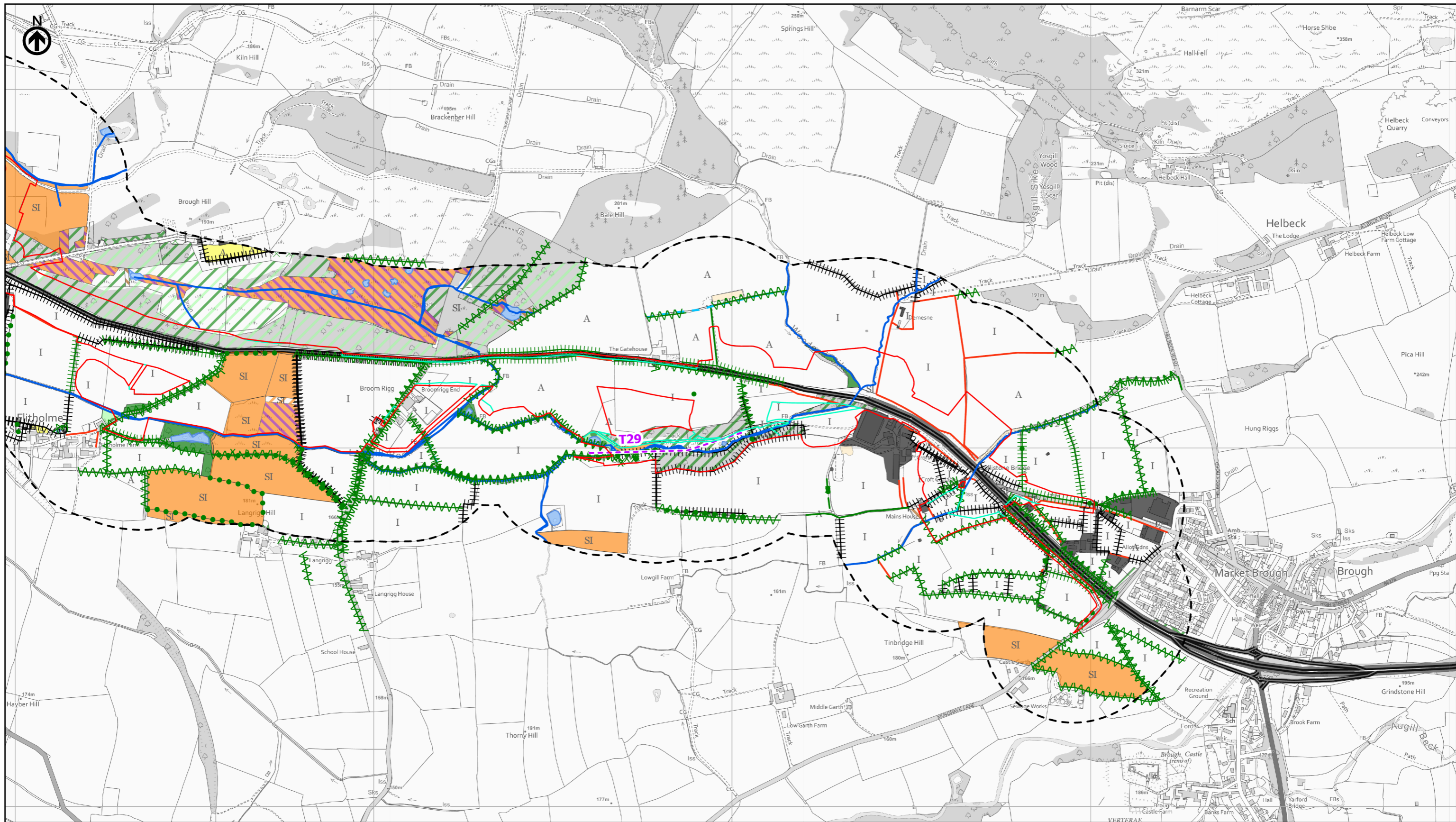
**Project Name**  
A66 Northern Trans-Pennine Project

**Map Title**  
Figure 6.3  
Phase 1 Habitat & Terrestrial Invertebrate Survey  
Scheme: 06, Appleby to Brough  
Sheet 8 of 15

Map Number	Project	Originator	Volume
HE565627	-	AMY	EBD
S00	-	MP - LB	003418
Location	Type	Role	Number
S4	FIT FOR STAGE APPROVAL		P02

This Environmental Statement Figure meets the requirements of Regulation 5(2)(1)(ii) of the Infrastructure Planning (Applications: Prescribed Forms and Procedure Regulations) 2009.





- Existing A66
- Order Limits
- Indicative Site Clearance Area
- Study Area 250m
- Phase 1 Habitat Point**
- Broadleaved Parkland/Scattered Trees
- Coniferous Parkland/Scattered Trees
- Scrub - Scattered
- Terrestrial Invertebrate Transects
- Phase 1 Habitat Linear**
- Dry Ditch
- Wall
- Fence
- Species-poor Hedge and Trees
- Species-rich Hedge and Trees
- Species-poor Defunct Hedge
- Species-rich Defunct Hedge
- Species-poor Hedge
- Species-rich Hedge
- Running Water
- Mixed Parkland/Scattered Trees
- Broadleaved Parkland/Scattered Trees
- Coniferous Parkland/Scattered Trees
- Scrub - Scattered
- Phase 1 Habitat Polygon
- Broadleaved Semi-natural Woodland
- Broadleaved Plantation Woodland
- Coniferous Semi-natural Woodland
- Coniferous Plantation Woodland
- Mixed Semi-natural Woodland
- Mixed Plantation Woodland
- Dense/Continuous Scrub
- Scattered Scrub
- Broadleaved Parkland/Scattered Trees
- Coniferous Parkland/Scattered Trees
- Mixed Parkland/Scattered Trees
- Broadleaved Recently-felled Woodland
- Coniferous Recently-felled Woodland
- Mixed Recently-felled Woodland
- Semi-improved Acid Grassland
- Unimproved Neutral Grassland
- Semi-improved Neutral Grassland
- Improved Grassland
- Marshy Grassland
- Coniferous Plantation Woodland
- Mixed Semi-natural Woodland
- Mixed Plantation Woodland
- Dense/Continuous Scrub
- Basic Dry Dwarf Shrub Heath
- Wet Dwarf Shrub Heath
- Basic Flush
- Swamp
- Inundation Vegetation
- Other Exposure - Acid/neutral
- Standing Water
- Spoil
- Arable
- Amenity Grassland
- Ephemeral/Short Perennial
- Introduced Shrub
- Caravan Site
- Buildings
- Bare Ground
- Other Habitat
- Tall Ruderal
- Non-ruderal



**national highways** 3 Piccadilly Place Manchester M1 3BN

P02	First Issue				
	KBIG	LHAN	TCLE	AMIT	KWHA
	28/03/22	06/04/22	06/04/22	06/04/22	12/04/22
Revision	Created	Checked	Reviewed	Approved	Authorised

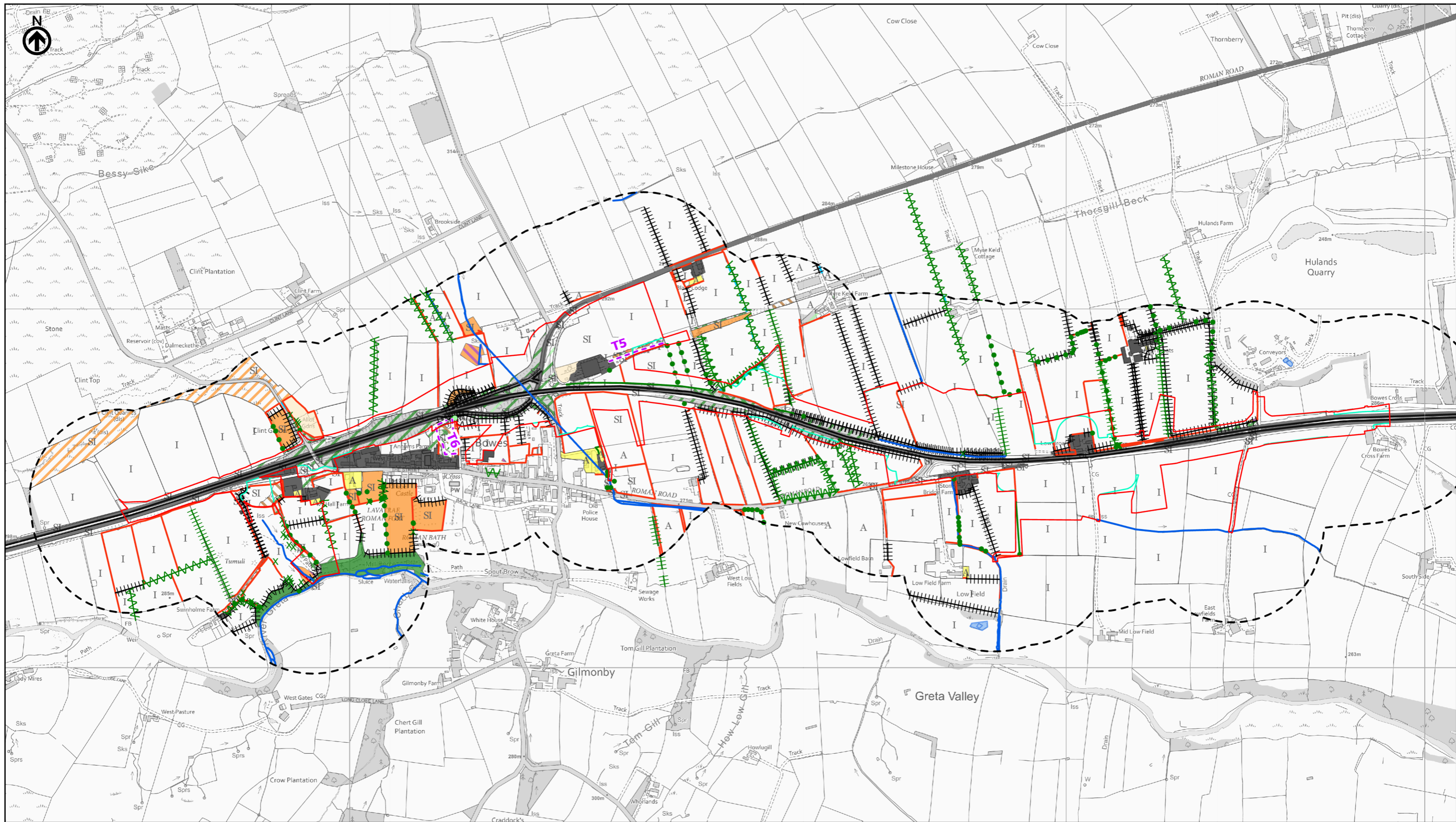
Kilometres  
0 0.25 0.5

Scale @ A3: 1:10,000 | Project Ref No HE565627 | Stage: Stage 3

© Crown copyright and database rights (2022). All rights reserved. OS 100030649. Contains public sector information licensed under the Open Government Licence v3.0.

Project Name <b>A66 Northern Trans-Pennine Project</b>			
Map Title <b>Figure 6.3</b>			
Phase 1 Habitat & Terrestrial Invertebrate Survey			
Scheme: 06, Appleby to Brough			
Sheet 9 of 15			
Map Number Project	Originator	Volume	
HE565627	AMY	EBD	
S00	-	MP	LB - 003419
Location	Type	Role	Number
Suitability S4	Suitability Description FIT FOR STAGE APPROVAL		Revision P02

This Environmental Statement Figure meets the requirements of Regulation 5(2)(1)(ii) of the Infrastructure Planning (Applications: Prescribed Forms and Procedure Regulations) 2009.



- Existing A66
- Order Limits
- Indicative Site Clearance Area
- Study Area 250m
- Phase 1 Habitat Point**
- Broadleaved Parkland/Scattered Trees
- Coniferous Parkland/Scattered Trees
- Scrub - Scattered
- Terrestrial Invertebrate Transects
- Phase 1 Habitat Linear**
- Dry Ditch
- Wall
- Fence
- Species-poor Hedge and Trees
- Species-rich Hedge and Trees
- Species-poor Defunct Hedge
- Species-rich Defunct Hedge
- Species-poor Hedge
- Species-rich Hedge
- Running Water
- Mixed Parkland/Scattered Trees
- Broadleaved Parkland/Scattered Trees
- Coniferous Parkland/Scattered Trees
- Scrub - Scattered
- Phase 1 Habitat Polygon**
- Broadleaved Semi-natural Woodland
- Broadleaved Plantation Woodland
- Coniferous Semi-natural Woodland
- Coniferous Plantation Woodland
- Mixed Semi-natural Woodland
- Mixed Plantation Woodland
- Dense/Continuous Scrub
- Scattered Scrub
- Broadleaved Parkland/Scattered Trees
- Coniferous Parkland/Scattered Trees
- Mixed Parkland/Scattered Trees
- Broadleaved Recently-felled Woodland
- Coniferous Recently-felled Woodland
- Mixed Recently-felled Woodland
- Semi-improved Acid Grassland
- Unimproved Neutral Grassland
- Semi-improved Neutral Grassland
- Improved Grassland
- Marshy Grassland
- Poor Semi-improved Grassland
- Continuous Bracken
- Tall Ruderal
- Non-ruderal
- Basic Dry Dwarf Shrub Heath
- Wet Dwarf Shrub Heath
- Basic Flush
- Swamp
- Inundation Vegetation
- Other Exposure - Acid/neutral
- Standing Water
- Spoil
- Arable
- Amenity Grassland
- Ephemeral/Short Perennial
- Introduced Shrub
- Caravan Site
- Buildings
- Bare Ground
- Other Habitat



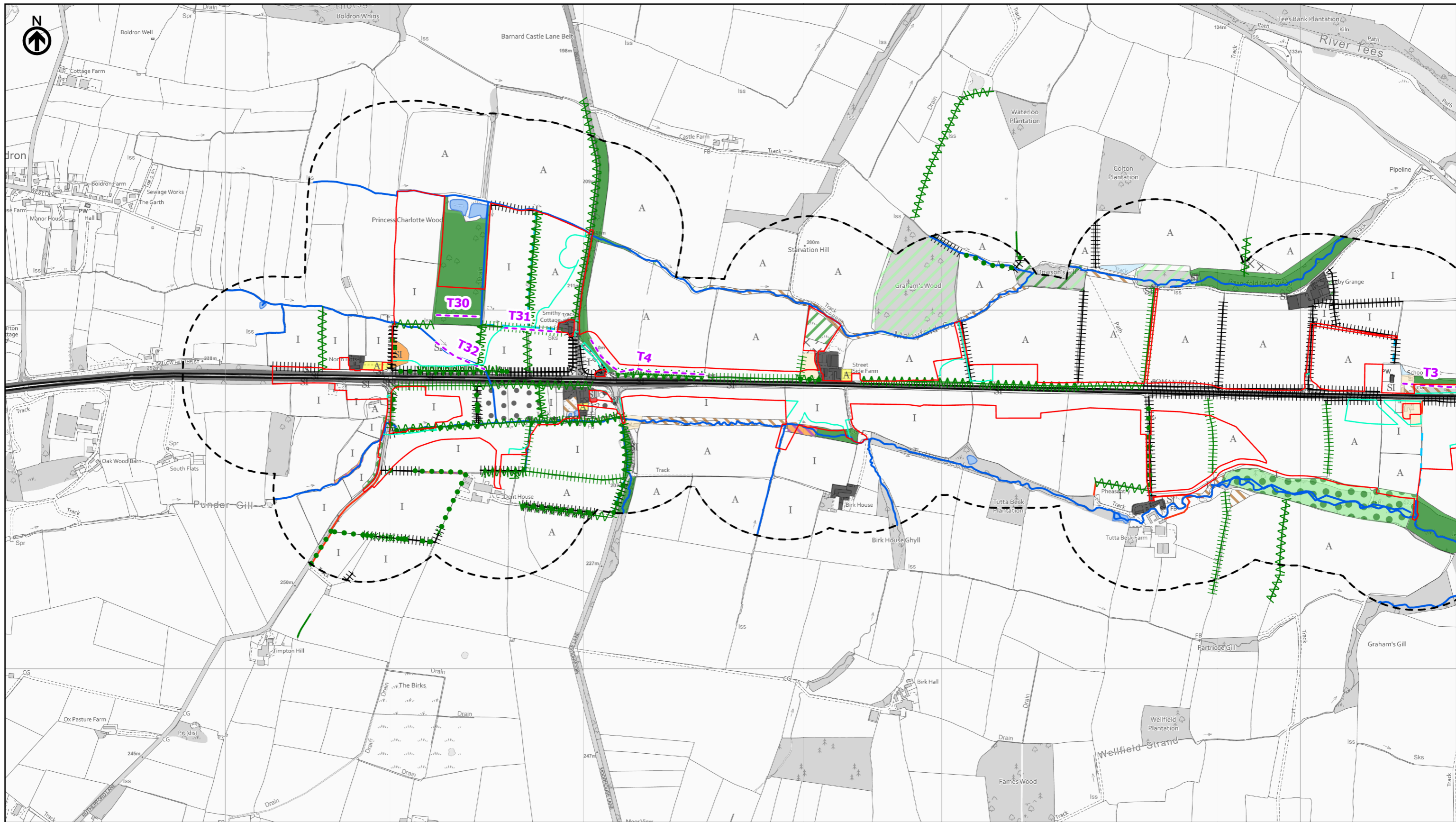
**national highways** 3 Piccadilly Place Manchester M1 3BN

P02	First Issue				
	KBIG	LHAN	TCLE	AMIT	KWHA
	28/03/22	06/04/22	06/04/22	06/04/22	12/04/22
Revision	Created	Checked	Reviewed	Approved	Authorised

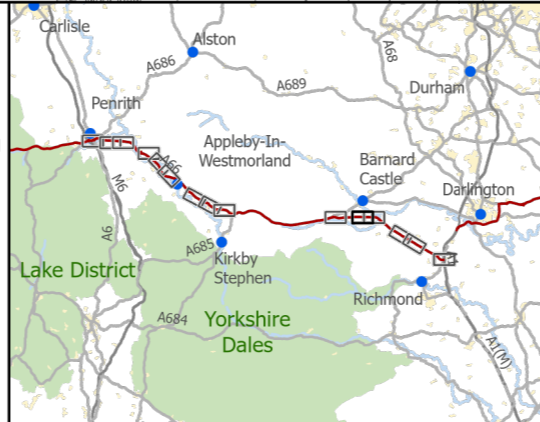
Scale @ A3: 1:10,000 | Project Ref No HE565627 | Stage: Stage 3

© Crown copyright and database rights (2022). All rights reserved. OS 100030649. Contains public sector information licensed under the Open Government Licence v3.0.

Project Name <b>A66 Northern Trans-Pennine Project</b>			
Map Title <b>Figure 6.3</b>			
Phase 1 Habitat & Terrestrial Invertebrate Survey			
Scheme: 07, Bowes Bypass			
Sheet 10 of 15			
Map Number Project	Originator	Volume	
HE565627	AMY	EBD	
S00	MP	LB	003420
Location	Type	Role	Number
S4	FIT FOR STAGE APPROVAL		P02



- Existing A66
- Order Limits
- Indicative Site Clearance Area
- Study Area 250m
- Phase 1 Habitat Point**
- Broadleaved Parkland/Scattered Trees
- Coniferous Parkland/Scattered Trees
- Scrub - Scattered
- Terrestrial Invertebrate Transects
- Phase 1 Habitat Linear**
- Dry Ditch
- Wall
- Fence
- Species-poor Hedge and Trees
- Species-rich Hedge and Trees
- Species-poor Defunct Hedge
- Species-rich Defunct Hedge
- Species-poor Hedge
- Species-rich Hedge
- Running Water
- Mixed Parkland/Scattered Trees
- Broadleaved Parkland/Scattered Trees
- Coniferous Parkland/Scattered Trees
- Scrub - Scattered
- Phase 1 Habitat Polygon**
- Broadleaved Semi-natural Woodland
- Broadleaved Plantation Woodland
- Coniferous Semi-natural Woodland
- Coniferous Plantation Woodland
- Mixed Semi-natural Woodland
- Mixed Plantation Woodland
- Dense/Continuous Scrub
- Scattered Scrub
- Broadleaved Parkland/Scattered Trees
- Coniferous Parkland/Scattered Trees
- Mixed Parkland/Scattered Trees
- Broadleaved Recently-felled Woodland
- Coniferous Recently-felled Woodland
- Mixed Recently-felled Woodland
- Semi-improved Acid Grassland
- Unimproved Neutral Grassland
- Semi-improved Neutral Grassland
- Improved Grassland
- Marshy Grassland
- Poor Semi-improved Grassland
- Continuous Bracken
- Tall Ruderal
- Non-ruderal
- Basic Dry Dwarf Shrub Heath
- Wet Dwarf Shrub Heath
- Basic Flush
- Swamp
- Inundation Vegetation
- Other Exposure - Acid/neutral
- Standing Water
- Spoil
- Arable
- Amenity Grassland
- Ephemeral/Short Perennial
- Introduced Shrub
- Caravan Site
- Buildings
- Bare Ground
- Other Habitat



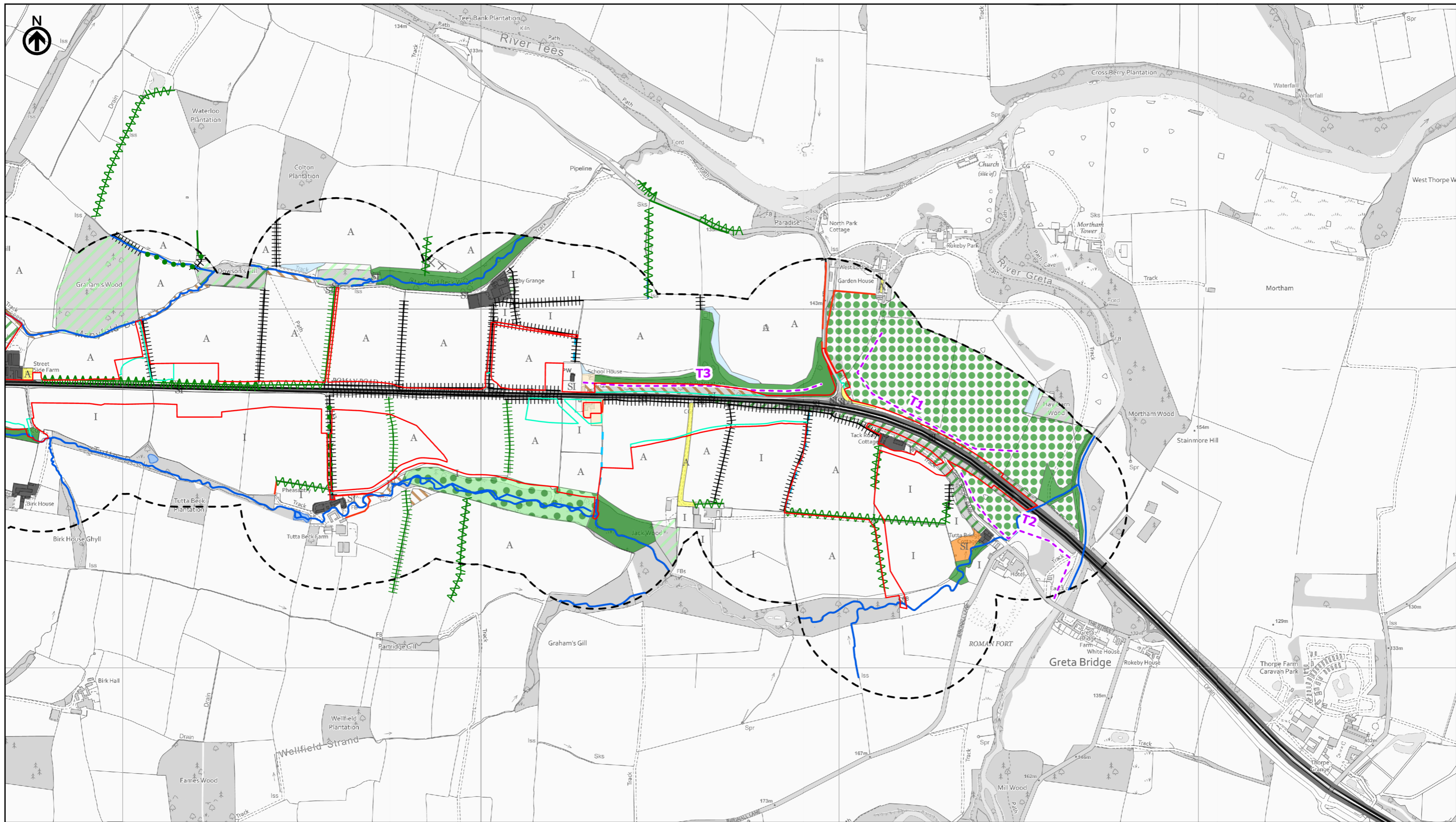
**national highways** 3 Piccadilly Place Manchester M1 3BN

P02	First Issue				
	KBIG	LHAN	TCLE	AMIT	KWHA
	28/03/22	06/04/22	06/04/22	06/04/22	12/04/22
Revision	Created	Checked	Reviewed	Approved	Authorised

Scale @ A3: 1:10,000 | Project Ref No HE565627 | Stage: Stage 3

© Crown copyright and database rights (2022). All rights reserved. OS 100030649. Contains public sector information licensed under the Open Government Licence v3.0.

Project Name <b>A66 Northern Trans-Pennine Project</b>			
Map Title <b>Figure 6.3</b>			
Phase 1 Habitat & Terrestrial Invertebrate Survey Scheme: 08, Cross Lanes to Rokeby			
Sheet 11 of 15			
Map Number Project	Originator	Volume	
HE565627	AMY	EBD	
S00	MP	LB	003421
Location	Type	Role	Number
S4	FIT FOR STAGE APPROVAL		P02
Suitability	Suitability Description	Revision	
S4	FIT FOR STAGE APPROVAL	P02	



- Existing A66
- Order Limits
- Indicative Site Clearance Area
- Study Area 250m
- Phase 1 Habitat Point**
- Broadleaved Parkland/Scattered Trees
- Coniferous Parkland/Scattered Trees
- Scrub - Scattered
- Terrestrial Invertebrate Transects
- Phase 1 Habitat Linear**
- Dry Ditch
- Wall
- Fence
- Species-poor Hedge and Trees
- Species-rich Hedge and Trees
- Species-poor Defunct Hedge
- Species-rich Defunct Hedge
- Species-poor Hedge
- Species-rich Hedge
- Running Water
- Mixed Parkland/Scattered Trees
- Broadleaved Parkland/Scattered Trees
- Coniferous Parkland/Scattered Trees
- Scrub - Scattered
- Phase 1 Habitat Polygon**
- Broadleaved Semi-natural Woodland
- Broadleaved Plantation Woodland
- Coniferous Semi-natural Woodland
- Coniferous Plantation Woodland
- Mixed Semi-natural Woodland
- Mixed Plantation Woodland
- Dense/Continuous Scrub
- Scattered Scrub
- Broadleaved Parkland/Scattered Trees
- Coniferous Parkland/Scattered Trees
- Mixed Parkland/Scattered Trees
- Broadleaved Recently-felled Woodland
- Coniferous Recently-felled Woodland
- Mixed Recently-felled Woodland
- Semi-improved Acid Grassland
- Unimproved Neutral Grassland
- Semi-improved Neutral Grassland
- Improved Grassland
- Marshy Grassland
- Coniferous Grassland
- Poor Semi-improved Grassland
- Continuous Bracken
- Tall Ruderal
- Non-ruderal
- Basic Dry Dwarf Shrub Heath
- Wet Dwarf Shrub Heath
- Basic Flush
- Swamp
- Inundation Vegetation
- Other Exposure - Acid/neutral
- Standing Water
- Spoil
- Arable
- Amenity Grassland
- Ephemeral/Short Perennial
- Introduced Shrub
- Caravan Site
- Buildings
- Bare Ground
- Other Habitat



**national highways** 3 Piccadilly Place Manchester M1 3BN

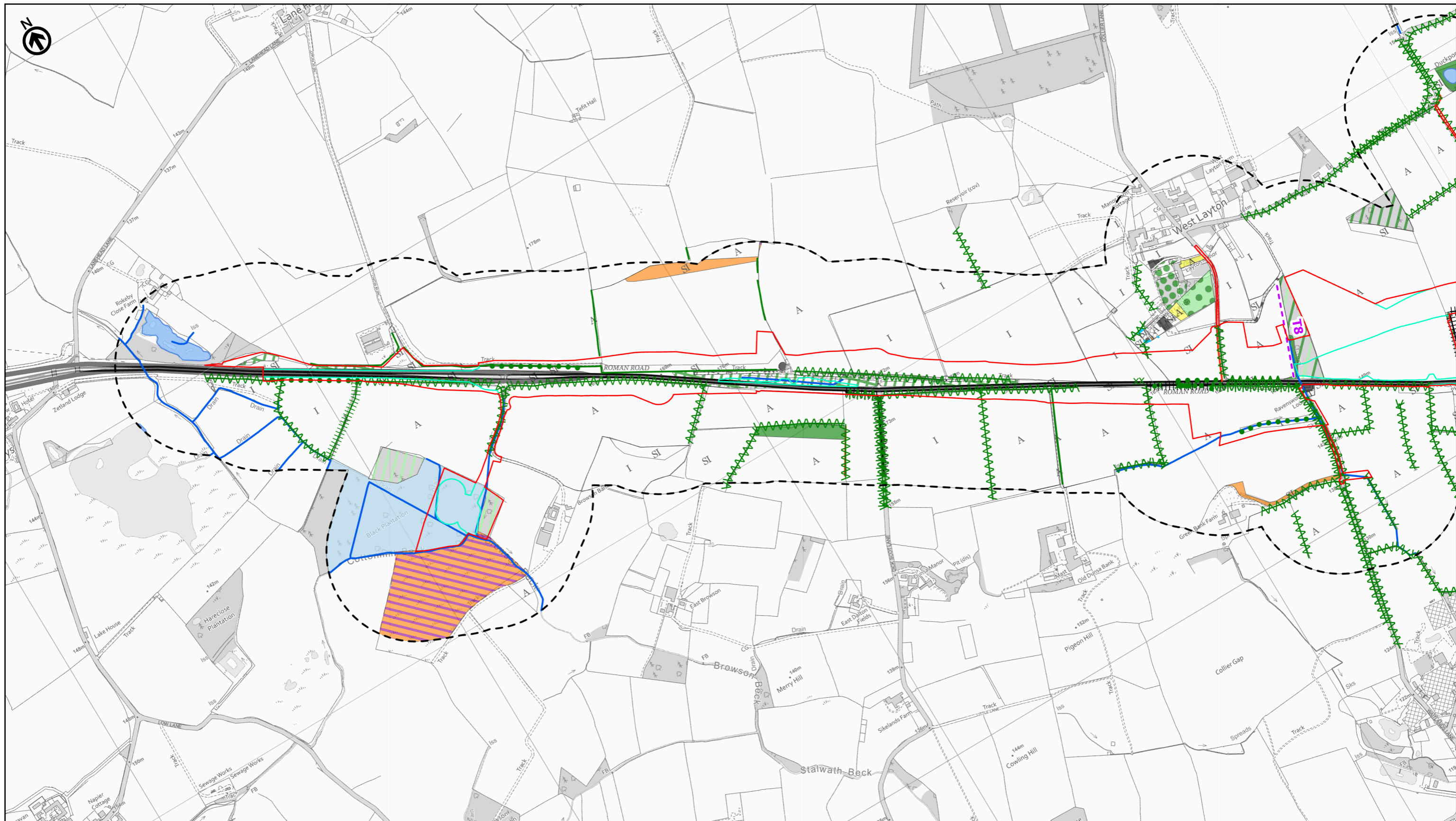
P02	First Issue				
	KBIG	LHAN	TCLE	AMIT	KWHA
	28/03/22	06/04/22	06/04/22	06/04/22	12/04/22
Revision	Created	Checked	Reviewed	Approved	Authorised

Scale @ A3: 1:10,000 | Project Ref No HE565627 | Stage: Stage 3

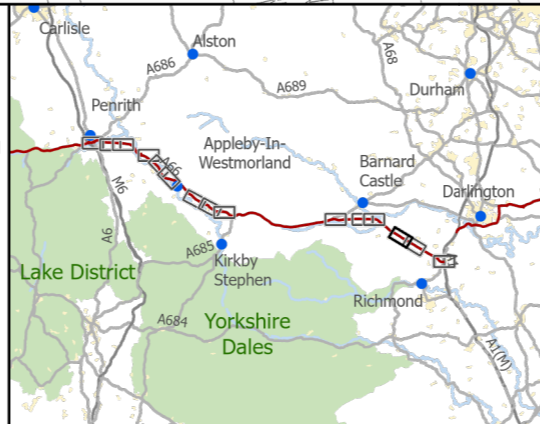
© Crown copyright and database rights (2022). All rights reserved. OS 100030649. Contains public sector information licensed under the Open Government Licence v3.0.

Project Name <b>A66 Northern Trans-Pennine Project</b>			
Map Title <b>Figure 6.3</b>			
Phase 1 Habitat & Terrestrial Invertebrate Survey Scheme: 08, Cross Lanes to Rokeby			
Sheet 12 of 15			
Map Number Project	Originator	Volume	
HE565627	AMY	EBD	
S00		MP - LB - 003422	
Location		Type	Role
S4		FIT FOR STAGE APPROVAL	Number
Suitability		Revision	
S4		P02	

This Environmental Statement Figure meets the requirements of Regulation 5(2)(l)(ii) of the Infrastructure Planning (Applications: Prescribed Forms and Procedure Regulations) 2009.



- |  |  |   |  |
|--|--|---|--|
| <ul style="list-style-type: none"> <li>Existing A66</li> <li>Order Limits</li> <li>Indicative Site Clearance Area</li> <li>Study Area 250m</li> <li>Phase 1 Habitat Point</li> <li>Broadleaved Parkland/Scattered Trees</li> <li>Coniferous Parkland/Scattered Trees</li> <li>Scrub - Scattered</li> <li>Terrestrial Invertebrate Transects</li> <li>Phase 1 Habitat Linear</li> <li>Dry Ditch</li> <li>Wall</li> <li>Fence</li> <li>Species-poor Hedge and Trees</li> <li>Species-rich Hedge and Trees</li> <li>Species-poor Defunct Hedge</li> </ul> | <ul style="list-style-type: none"> <li>Species-rich Defunct Hedge</li> <li>Species-poor Hedge</li> <li>Species-rich Hedge</li> <li>Running Water</li> <li>Mixed Parkland/Scattered Trees</li> <li>Broadleaved Parkland/Scattered Trees</li> <li>Coniferous Parkland/Scattered Trees</li> <li>Scrub - Scattered</li> <li>Phase 1 Habitat Polygon</li> <li>Broadleaved Semi-natural Woodland</li> <li>Broadleaved Plantation Woodland</li> <li>Coniferous Semi-natural Woodland</li> <li>Coniferous Plantation Woodland</li> <li>Mixed Semi-natural Woodland</li> <li>Mixed Plantation Woodland</li> <li>Dense/Continuous Scrub</li> </ul> | <ul style="list-style-type: none"> <li>Scattered Scrub</li> <li>Broadleaved Parkland/Scattered Trees</li> <li>Coniferous Parkland/Scattered Trees</li> <li>Mixed Parkland/Scattered Trees</li> <li>Broadleaved Recently-felled Woodland</li> <li>Coniferous Recently-felled Woodland</li> <li>Mixed Recently-felled Woodland</li> <li>Semi-improved Acid Grassland</li> <li>Unimproved Neutral Grassland</li> <li>Semi-improved Neutral Grassland</li> <li>Improved Grassland</li> <li>Marshy Grassland</li> <li>Poor Semi-improved Grassland</li> <li>Continuous Bracken</li> <li>Tall Ruderal</li> <li>Non-ruderal</li> </ul> | <ul style="list-style-type: none"> <li>Basic Dry Dwarf Shrub Heath</li> <li>Wet Dwarf Shrub Heath</li> <li>Basic Flush</li> <li>Swamp</li> <li>Inundation Vegetation</li> <li>Other Exposure - Acid/neutral</li> <li>Standing Water</li> <li>Spoil</li> <li>Arable</li> <li>Amenity Grassland</li> <li>Ephemeral/Short Perennial</li> <li>Introduced Shrub</li> <li>Caravan Site</li> <li>Buildings</li> <li>Bare Ground</li> <li>Other Habitat</li> </ul> |
|--|--|---|--|



**national highways** 3 Piccadilly Place Manchester M1 3BN

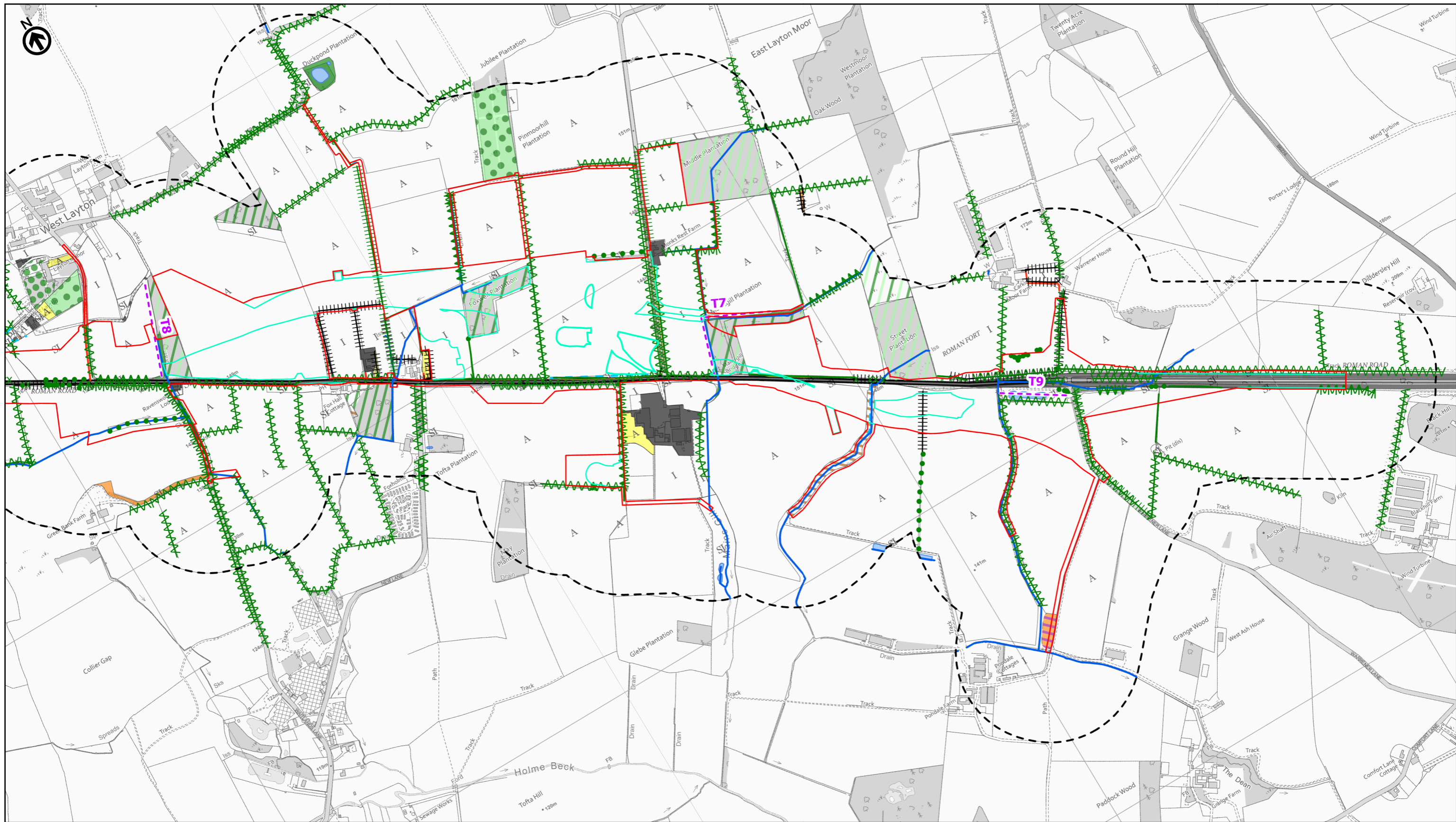
P02	First Issue				
	KBIG	LHAN	TCLE	AMIT	KWHA
	28/03/22	06/04/22	06/04/22	06/04/22	12/04/22
Revision	Created	Checked	Reviewed	Approved	Authorised

Scale @ A3: 1:10,000 | Project Ref No HE565627 | Stage: Stage 3

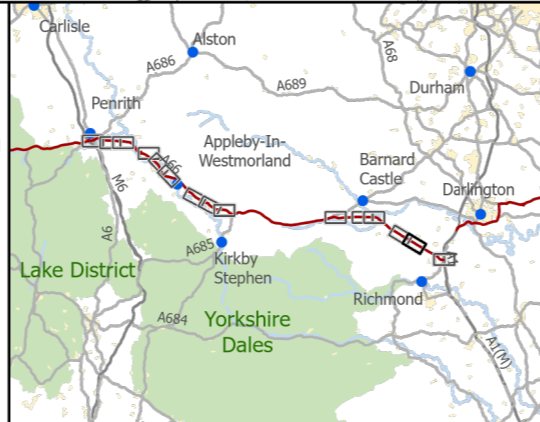
© Crown copyright and database rights (2022). All rights reserved. OS 100030649. Contains public sector information licensed under the Open Government Licence v3.0.

Project Name <b>A66 Northern Trans-Pennine Project</b>			
Map Title <b>Figure 6.3</b>			
Phase 1 Habitat & Terrestrial Invertebrate Survey Scheme: 09, Stephen Bank to Carkin Moor			
Sheet 13 of 15			
Map Number Project	Originator	Volume	
HE565627	AMY	EBD	
S00	MP	LB	003423
Location	Type	Role	Number
S4	FIT FOR STAGE APPROVAL		P02
Suitability	Suitability Description	Revision	
S4	FIT FOR STAGE APPROVAL	P02	

This Environmental Statement Figure meets the requirements of Regulation 5(2)(1)(ii) of the Infrastructure Planning (Applications: Prescribed Forms and Procedure Regulations) 2009.



- |  |  |   |  |
|--|--|---|--|
| <ul style="list-style-type: none"> <li>Existing A66</li> <li>Order Limits</li> <li>Indicative Site Clearance Area</li> <li>Study Area 250m</li> <li>Phase 1 Habitat Point</li> <li>Broadleaved Parkland/Scattered Trees</li> <li>Coniferous Parkland/Scattered Trees</li> <li>Scrub - Scattered</li> <li>Terrestrial Invertebrate Transects</li> <li>Phase 1 Habitat Linear</li> <li>Dry Ditch</li> <li>Wall</li> <li>Fence</li> <li>Species-poor Hedge and Trees</li> <li>Species-rich Hedge and Trees</li> <li>Species-poor Defunct Hedge</li> </ul> | <ul style="list-style-type: none"> <li>Species-rich Defunct Hedge</li> <li>Species-poor Hedge</li> <li>Species-rich Hedge</li> <li>Running Water</li> <li>Mixed Parkland/Scattered Trees</li> <li>Broadleaved Parkland/Scattered Trees</li> <li>Coniferous Parkland/Scattered Trees</li> <li>Scrub - Scattered</li> <li>Phase 1 Habitat Polygon</li> <li>Broadleaved Semi-natural Woodland</li> <li>Broadleaved Plantation Woodland</li> <li>Coniferous Semi-natural Woodland</li> <li>Coniferous Plantation Woodland</li> <li>Mixed Semi-natural Woodland</li> <li>Mixed Plantation Woodland</li> <li>Dense/Continuous Scrub</li> </ul> | <ul style="list-style-type: none"> <li>Scattered Scrub</li> <li>Broadleaved Parkland/Scattered Trees</li> <li>Coniferous Parkland/Scattered Trees</li> <li>Mixed Parkland/Scattered Trees</li> <li>Broadleaved Recently-felled Woodland</li> <li>Coniferous Recently-felled Woodland</li> <li>Mixed Recently-felled Woodland</li> <li>Semi-improved Acid Grassland</li> <li>Unimproved Neutral Grassland</li> <li>Semi-improved Neutral Grassland</li> <li>Improved Grassland</li> <li>Marshy Grassland</li> <li>Poor Semi-improved Grassland</li> <li>Continuous Bracken</li> <li>Tall Ruderal</li> <li>Non-ruderal</li> </ul> | <ul style="list-style-type: none"> <li>Basic Dry Dwarf Shrub Heath</li> <li>Wet Dwarf Shrub Heath</li> <li>Basic Flush</li> <li>Swamp</li> <li>Inundation Vegetation</li> <li>Other Exposure - Acid/neutral</li> <li>Standing Water</li> <li>Spoil</li> <li>Arable</li> <li>Amenity Grassland</li> <li>Ephemeral/Short Perennial</li> <li>Introduced Shrub</li> <li>Caravan Site</li> <li>Buildings</li> <li>Bare Ground</li> <li>Other Habitat</li> </ul> |
|--|--|---|--|



**national highways** 3 Piccadilly Place Manchester M1 3BN

P02	First Issue				
	KBIG	LHAN	TCLE	AMIT	KWHA
	28/03/22	06/04/22	06/04/22	06/04/22	12/04/22
Revision	Created	Checked	Reviewed	Approved	Authorised

Scale @ A3: 1:10,000 | Project Ref No HE565627 | Stage: Stage 3

© Crown copyright and database rights (2022). All rights reserved. OS 100030649. Contains public sector information licensed under the Open Government Licence v3.0.

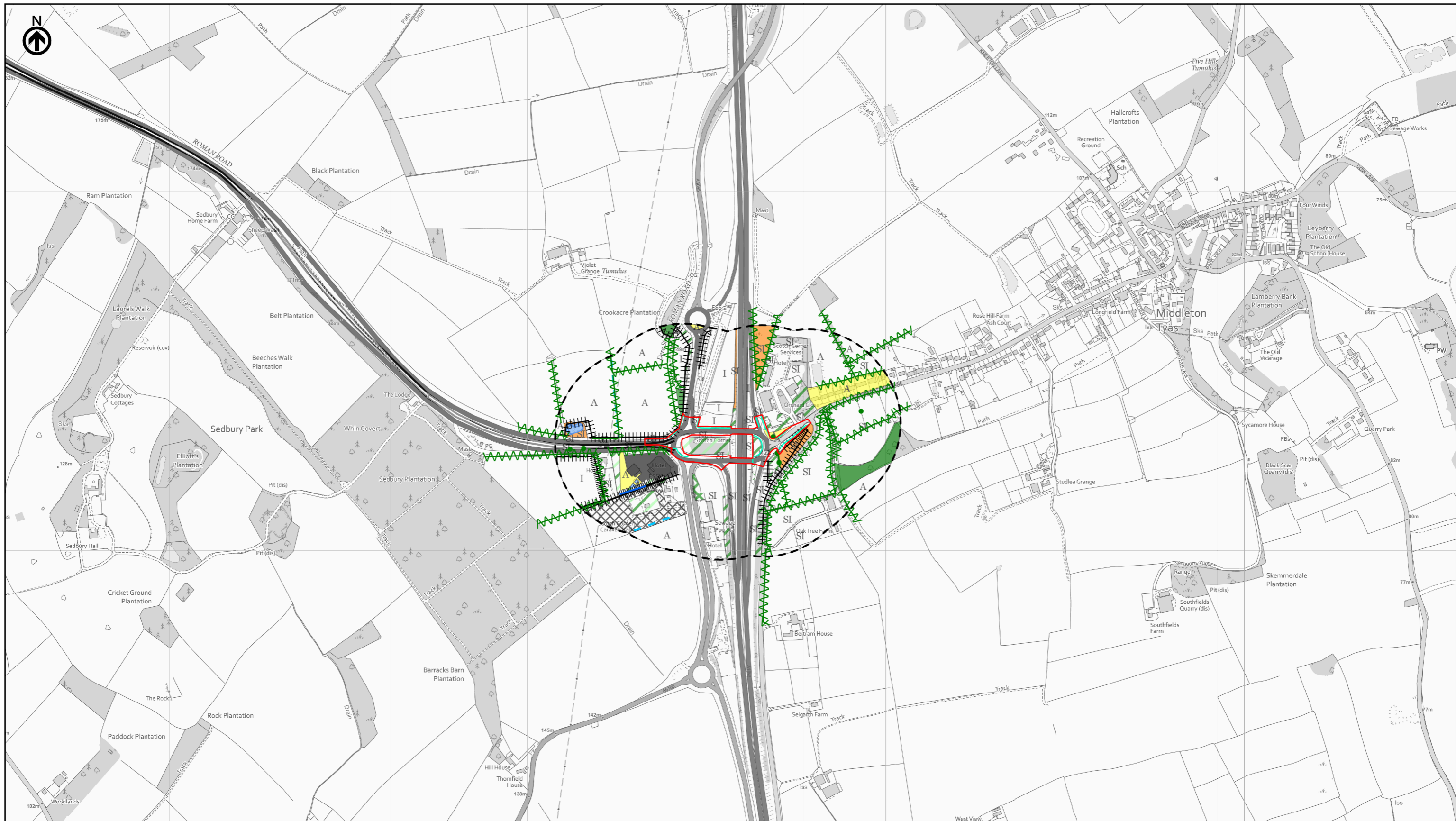
Project Name  
**A66 Northern Trans-Pennine Project**

Map Title  
**Figure 6.3**

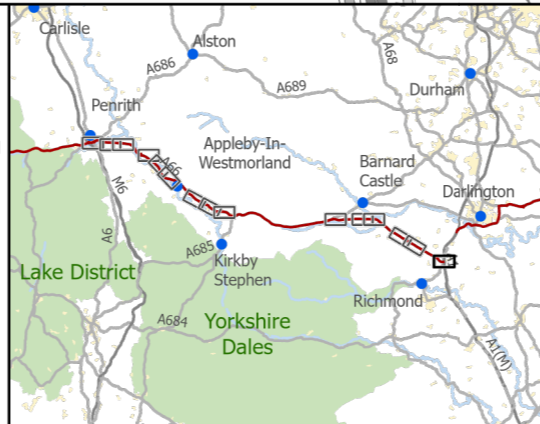
Scheme: 09, Stephen Bank to Carkin Moor  
Sheet 14 of 15

Map Number	Project	Originator	Volume
HE565627	-	AMY	- EBD
S00	-	MP - LB	- 003424
Location		Type	Role

Suitability	Suitability Description	Revision
S4	FIT FOR STAGE APPROVAL	P02



- Existing A66
- Order Limits
- Indicative Site Clearance Area
- Study Area 250m
- Phase 1 Habitat Point**
- Broadleaved Parkland/Scattered Trees
- Coniferous Parkland/Scattered Trees
- Scrub - Scattered
- Terrestrial Invertebrate Transects
- Phase 1 Habitat Linear**
- Dry Ditch
- Wall
- Fence
- Species-poor Hedge and Trees
- Species-rich Hedge and Trees
- Species-poor Defunct Hedge
- Species-rich Defunct Hedge
- Species-poor Hedge
- Species-rich Hedge
- Running Water
- Mixed Parkland/Scattered Trees
- Broadleaved Parkland/Scattered Trees
- Coniferous Parkland/Scattered Trees
- Scrub - Scattered
- Phase 1 Habitat Polygon**
- Broadleaved Semi-natural Woodland
- Broadleaved Plantation Woodland
- Coniferous Semi-natural Woodland
- Coniferous Plantation Woodland
- Mixed Semi-natural Woodland
- Mixed Plantation Woodland
- Dense/Continuous Scrub
- Scattered Scrub
- Broadleaved Parkland/Scattered Trees
- Coniferous Parkland/Scattered Trees
- Mixed Parkland/Scattered Trees
- Broadleaved Recently-felled Woodland
- Coniferous Recently-felled Woodland
- Mixed Recently-felled Woodland
- Semi-improved Acid Grassland
- Unimproved Neutral Grassland
- Semi-improved Neutral Grassland
- Improved Grassland
- Marshy Grassland
- Poor Semi-improved Grassland
- Continuous Bracken
- Tall Ruderal
- Non-ruderal
- Basic Dry Dwarf Shrub Heath
- Wet Dwarf Shrub Heath
- Basic Flush
- Swamp
- Inundation Vegetation
- Other Exposure - Acid/neutral
- Standing Water
- Spoil
- Arable
- Amenity Grassland
- Ephemeral/Short Perennial
- Introduced Shrub
- Caravan Site
- Buildings
- Bare Ground
- Other Habitat



**national highways** 3 Piccadilly Place Manchester M1 3BN

P02	First Issue				
	KBIG	LHAN	TCLE	AMIT	KWHA
	28/03/22	06/04/22	06/04/22	06/04/22	12/04/22
Revision	Created	Checked	Reviewed	Approved	Authorised

Kilometres  
0 0.25 0.5

Scale @ A3: 1:10,000 | Project Ref No HE565627 | Stage: Stage 3

© Crown copyright and database rights (2022). All rights reserved. OS 100030649. Contains public sector information licensed under the Open Government Licence v3.0.

Project Name <b>A66 Northern Trans-Pennine Project</b>			
Map Title <b>Figure 6.3</b>			
Phase 1 Habitat & Terrestrial Invertebrate Survey Scheme: 11, A1(M) Junction 53 Scotch Corner			
Sheet 15 of 15			
Map Number HE565627	Project S00	Originator - AMY -	Volume - EBD -
Location		Type	Role
S4		MP	LB
Suitability		Description	
S4		FIT FOR STAGE APPROVAL	
Revision		Number	
P02		003425	

This Environmental Statement Figure meets the requirements of Regulation 5(2)(l)(ii) of the Infrastructure Planning (Applications: Prescribed Forms and Procedure Regulations) 2009.